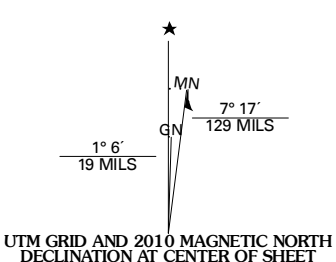


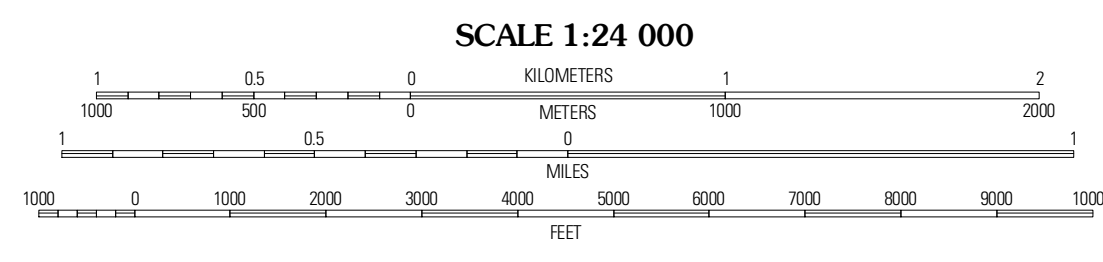


Produced by the United States Geological Survey  
North American Datum of 1983 (NAD83)  
World Geodetic System of 1984 (WGS84). Projection and  
1 000-meter grid: Universal Transverse Mercator, Zone 13R  
10 000-foot ticks: Texas Coordinate System of 1983  
(south central zone)

Imagery.....NAIP, September 2008  
Roads.....US Census Bureau TIGER data  
with limited USGS updates, 2006  
Names.....GNIS, 2008  
Hydrography.....National Hydrography Dataset, 1995  
Contours.....National Elevation Dataset, 2006



U.S. National Grid
100,000-m Square ID
GP
Grid Zone Designation
13R



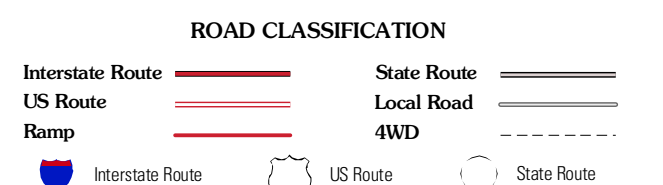
CONTOUR INTERVAL 20 FEET

This map was produced to conform with version 0.5.10 of the  
draft USGS Standards for 7.5-Minute Quadrangle Maps.  
A metadata file associated with this product is also draft version 0.5.10



QUADRANGLE LOCATION		
Housetop Mountains	Tensus NE	Longfellow
Tensus	<b>Tensus SE</b>	Fresno Creek
Pine Mountain West	Pine Mountain East	San Francisco Shilups

ADJOINING 7.5 QUADRANGLES  
TX 30102-221



TESNUS SE, TX  
2010