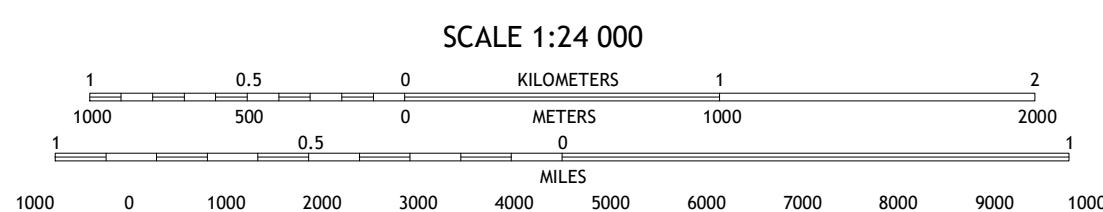
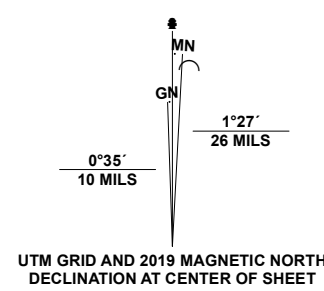


Produced by the United States Geological Survey

North American Datum of 1983 (NAD83) World Geodetic System of 1984 (WGS84) Projection and 1 000-meter grid/Universal Transverse Mercator, Zone 15S This map is not a legal document. Boundaries may be generalized for this map scale. Private lands within government reservations may not be shown. Obtain permission before entering private lands.

Imagery: NAIP, August 2016 - September 2019 Roads: U.S. Census Bureau, 2015 - 2018 Names: GNS, 1979 - 2021 Hydrography: National Hydrography Dataset, 2004 - 2019 Contours: National Elevation Dataset, 2019 Boundaries: Multiple sources: see metadata file 2019 - 2021 Public Land Survey System: BLM, 2018 Wetlands: FWS National Wetlands Inventory 1979 - 1982



CONTOUR INTERVAL 10 FEET NORTH AMERICAN VERTICAL DATUM OF 1988 This map was produced to conform with the National Geospatial Program US Topo Product Standard.

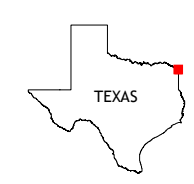


Table with 3 columns and 3 rows showing adjacent quadrangles: 1 Barkman, 2 Ogden, 3 Homan, 4 Lairy, 5 Mandeville, 6 Wright Patman Lake, 7 Domino, 8 Fouke

