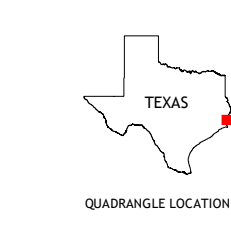
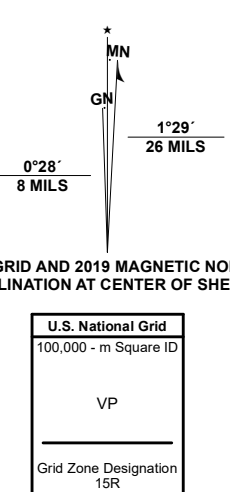


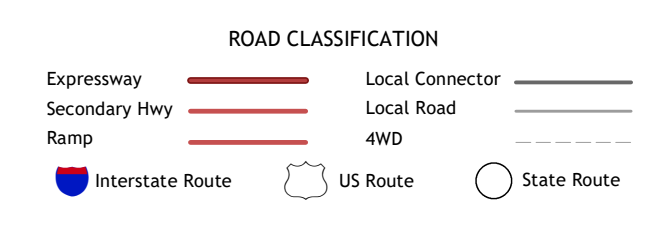
Produced by the United States Geological Survey
North American Datum of 1983 (NAD83)
World Geodetic System of 1984 (WGS84). Projection and
1 000-meter grid: Universal Transverse Mercator, Zone 15R
This map is not a legal document. Boundaries may be
generalized for this map scale. Private lands within government
reservations may not be shown. Obtain permission before
entering private lands.
Imagery:.....NAIP, September 2016 - November 2016
Roads:.....U.S. Census Bureau, 2015
Names:.....GNS, 1979 - 2022
Hydrography:.....National Hydrography Dataset, 2003 - 2018
Contours:.....National Elevation Dataset, 2004 - 2018
Boundaries:.....Multiple sources; see metadata file 2019 - 2021
Wetlands:.....FWS National Wetlands Inventory Not Available



ADJOINING QUADRANGLES

1	2	3
4	5	6
7	8	9

1 Evadale
2 Gist
3 Hartburg
4 Pine Forest
5 Mauriceville
6 Beaumont East
7 Terry
8 Orangefield



TEXLA, TX
2022

