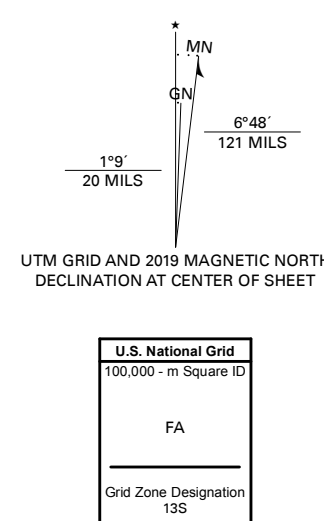
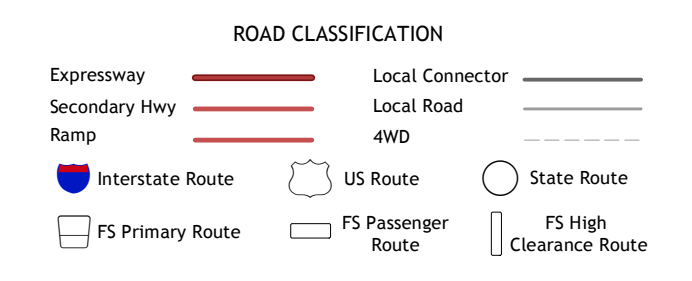
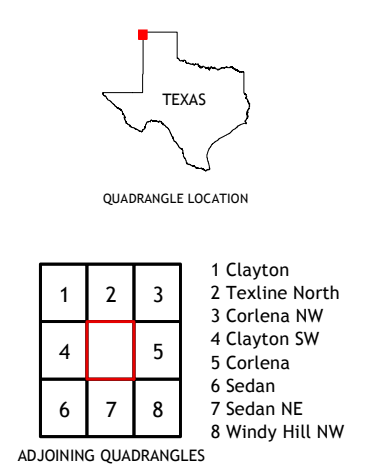


Produced by the United States Geological Survey
North American Datum of 1983 (NAD83)
World Geodetic System of 1984 (WGS84). Projection and
1 000-meter grid: Universal Transverse Mercator, Zone 13S
This map is not a legal document. Boundaries may be
generalized for this map scale. Private lands within government
reservations may not be shown. Obtain permission before
entering private lands.

Imagery:.....NAIP, May 2016 - November 2016
Roads:.....U.S. Census Bureau, 2015 - 2018
Roads within US Forest Service Lands:.....FSTopo
Data with limited Forest Service updates, 2012 - 2016
Names:.....GNIS, 2015 - 2018
Hydrography:.....National Hydrography Dataset, 2004 - 2018
Contours:.....National Elevation Dataset, 2002
Boundaries:.....Multiple sources: see metadata file, 2016 - 2017
Public Land Survey System:.....BLM, 2016
Wetlands:.....FWS National Wetlands Inventory 2003 - 2009



SCALE 1:24 000
CONTOUR INTERVAL 10 FEET
NORTH AMERICAN VERTICAL DATUM OF 1988
This map was produced to conform with the
National Geospatial Program US Topo Product Standard, 2011.
A metadata file associated with this product is draft version 0.6.18



Check with local Forest Service unit
for current travel conditions and restrictions.

TEXLINE SOUTH, TX, NM
2019

