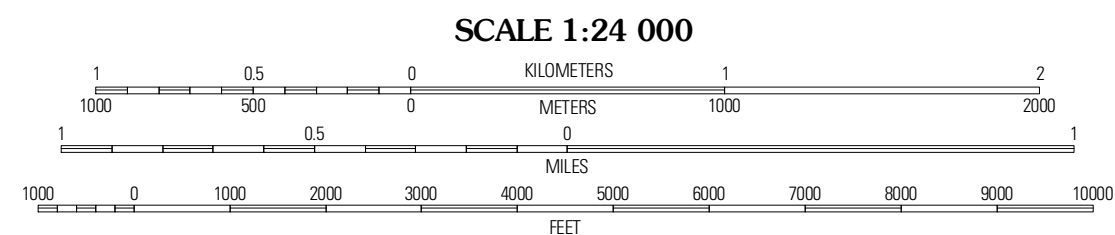



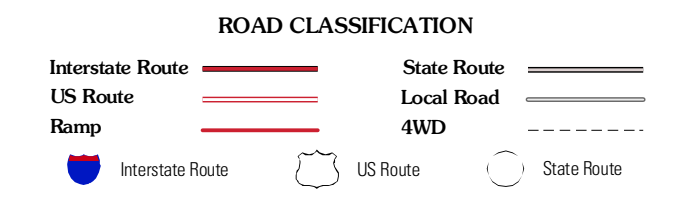
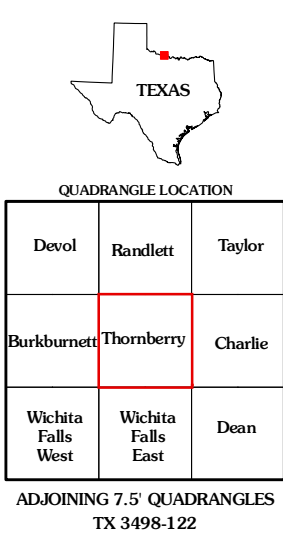


Produced by the United States Geological Survey  
North American Datum of 1983 (NAD83)  
World Geodetic System of 1984 (WGS84) Projection and  
1 000-meter grid; Universal Transverse Mercator, Zone 14S  
10 000-foot ticks: Texas Coordinate System of 1983  
(north central zone) and Oklahoma Coordinate System of 1983  
(south zone)

Imagery: NADP, June 2003 - July 2008  
Roads: US Census Bureau TIGER data  
with limited USGS updates, 2004 - 2007  
Names: GNIS, 2008  
Hydrography: National Hydrography Dataset, 1995  
Contours: National Elevation Dataset, 2005



CONTOUR INTERVAL 10 FEET  
NORTH AMERICAN VERTICAL DATUM OF 1988  
This map was produced to conform with version 0.5.10 of the  
draft USGS Standards for 7.5-Minute Quadrangle Maps.  
A metadata file associated with this product is also draft version 0.5.10



Devol	Randlett	Taylor
Burkburnett	Thornberry	Charlie
Wichita Falls West	Wichita Falls East	Dean

ADJOINING 7.5' QUADRANGLES  
TX 3498-122

**THORNBERRY, TX-OK**  
2010