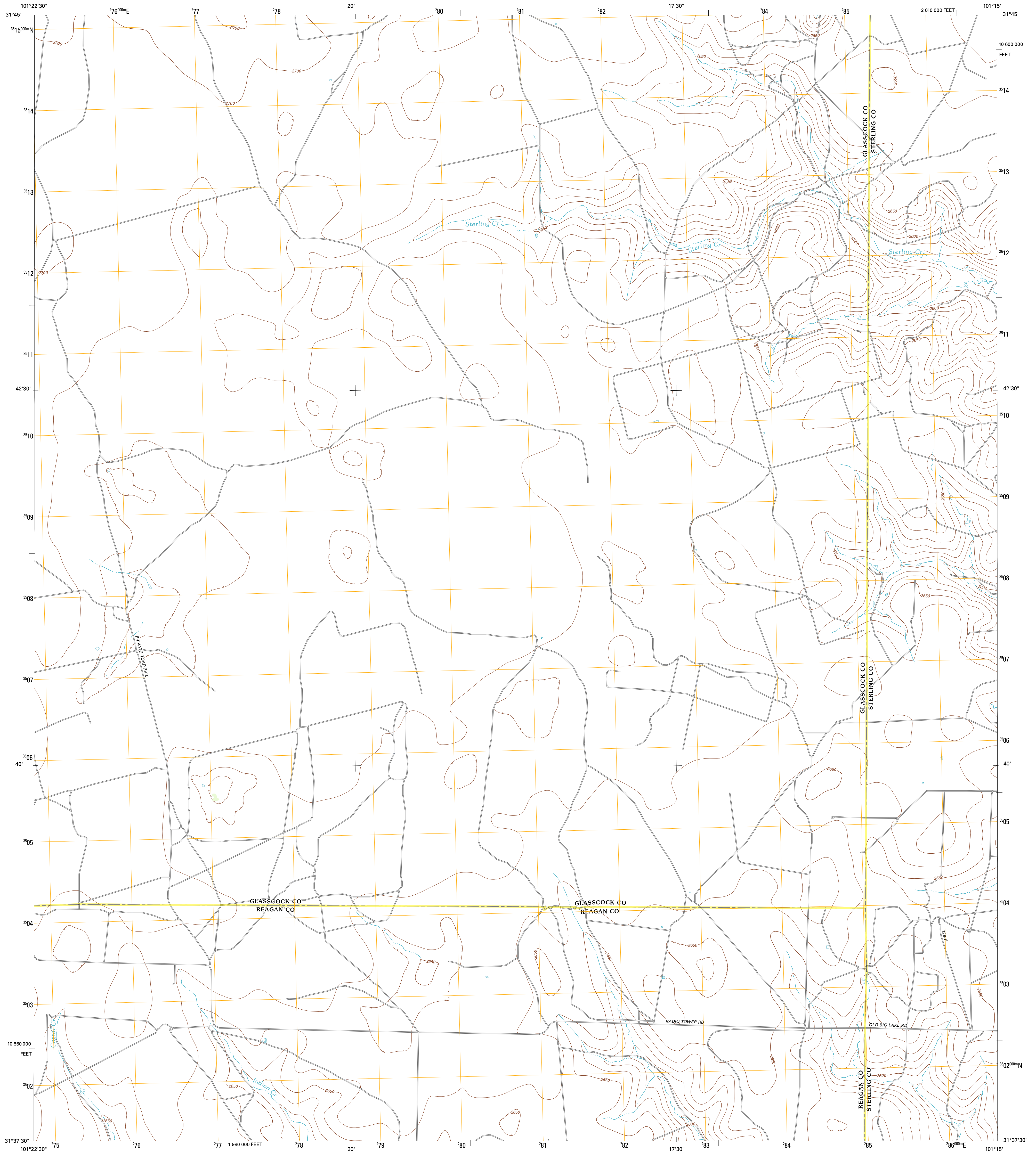




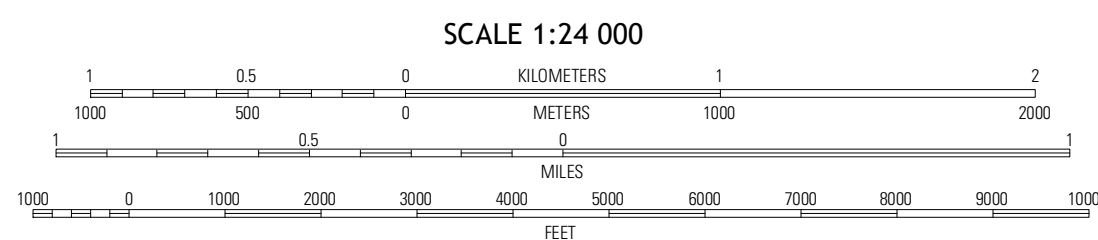
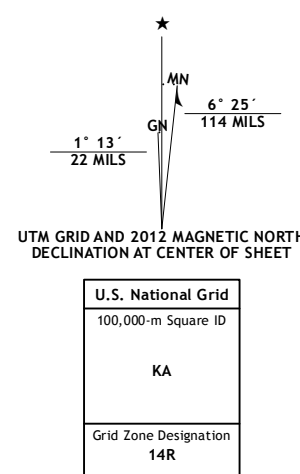
U.S. DEPARTMENT OF THE INTERIOR  
U. S. GEOLOGICAL SURVEY



THREE BLUFF DRAW NE QUADRANGLE  
TEXAS  
7.5-MINUTE SERIES



Produced by the United States Geological Survey  
North American Datum of 1983 (NAD83)  
World Geodetic System of 1984 (WGS84). Projection and  
1 000-meter grid: Universal Transverse Mercator, Zone 14R  
10 000-foot ticks: Texas Coordinate System of 1983 (central  
zone)



CONTOUR INTERVAL 10 FEET  
NORTH AMERICAN VERTICAL DATUM OF 1988

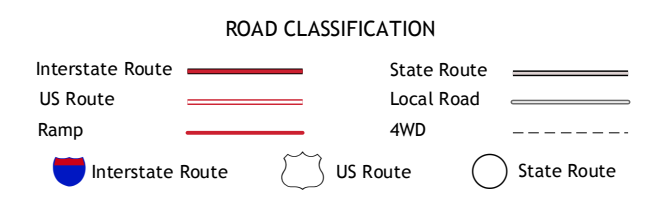
This map was produced to conform with the  
National Geospatial Program US Topo Product Standard, 2011.  
A metadata file associated with this product is draft version 0.6.7



QUADRANGLE LOCATION

Garden City	Currie Reservoir	Glass Ranch
Three Bluff Draw NW	Three Bluff Draw NE	Coom Drive Draw NW
Three Bluff Draw SW	Three Bluff Draw	Hay Hollow

ADJOINING 7.5 QUADRANGLES



THREE BLUFF DRAW NE, TX  
2012