USGS
science for a changing world

U.S. DEPARTMENT OF THE INTERIOR
U. S. GEOLOGICAL SURVEY

The National Map
US Topo

TOMS CANYON QUADRANGLE
TEXAS
7.5-MINUTE SERIES

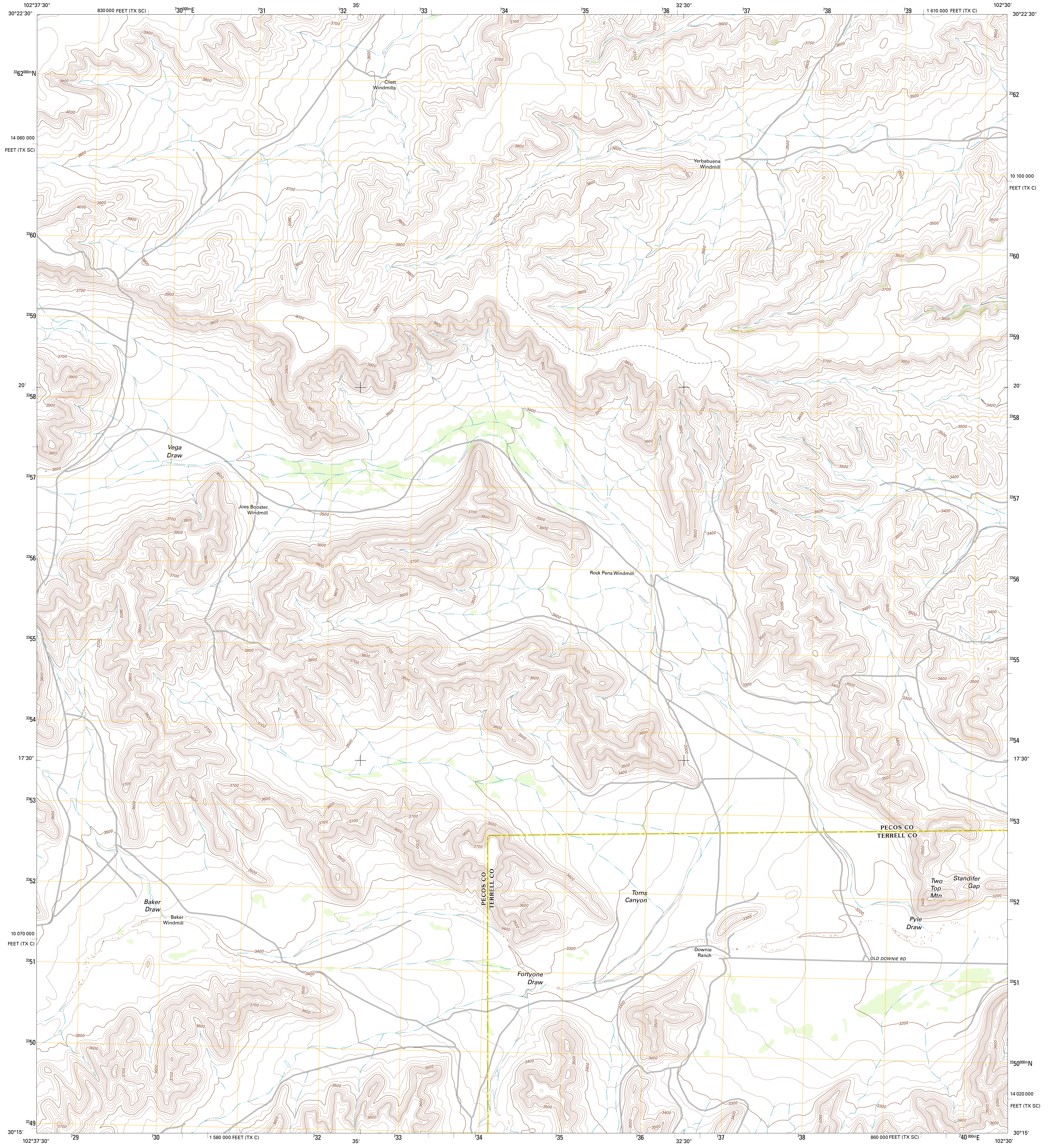
102°37'30"
30°22'30"
830 000 FEET (TX SC)
730000mE
731
732
35'
733
734
735
736
32'30"
737
738
739
1 610 000 FEET (TX C)
102°30'
30°22'30"
3362000mN
3362
14 060 000
FEET (TX SC)
10 100 000
FEET (TX C)
3360
3359
20'
3358
3357
3356
3355
3354
17'30"
3353
3352
10 070 000
FEET (TX C)
3351
3350
3350000mN
14 020 000
FEET (TX SC)
3349
30°15'
102°37'30"
729
730
1 580 000 FEET (TX C)
860 000 FEET (TX SC)
740000mE
102°30'
Cliett Windmills
Yerbabuena Windmill
Vega Draw
Joes Booster Windmill
Rock Pens Windmill
PECOS CO
TERRELL CO
Two Top Mtn
Standifer Gap
Toms Canyon
Baker Draw
Baker Windmill
Downie Ranch
Pyle Draw
OLD DOWNIE RD
Fortyone Draw
4000
3900
3800
3700
3600
3500
3400
3300
3200

Produced by the United States Geological Survey
North American Datum of 1983 (NAD83)
World Geodetic System of 1984 (WGS84). Projection and
1 000-meter grid: Universal Transverse Mercator, Zone 13R
10 000-foot ticks: Texas Coordinate System of 1983 (central and
south central zones)

Imagery...NAIP, August 2010
Roads...©2006-2012 TomTom
Names..GNIS, 2012
Hydrography...................National Hydrography Dataset, 2010
Contours...........................National Elevation Dataset, 2006
Boundaries...................Census, IBWC, IBC, USGS, 1972 - 2012

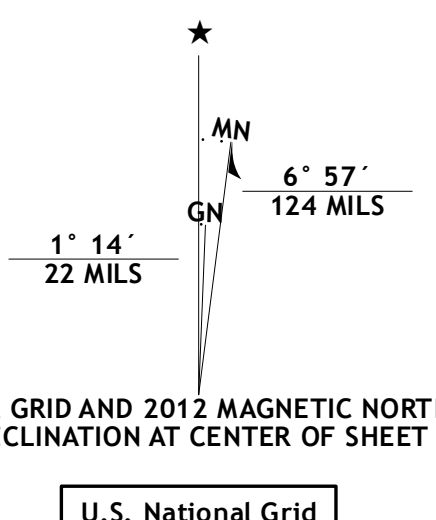
MN
GN
6° 57´
124 MILS
1° 14´
22 MILS

UTM GRID AND 2012 MAGNETIC NORTH
DECLINATION AT CENTER OF SHEET

U.S. National Grid
100,000-m Square ID GP
Grid Zone Designation 13R

SCALE 1:24 000

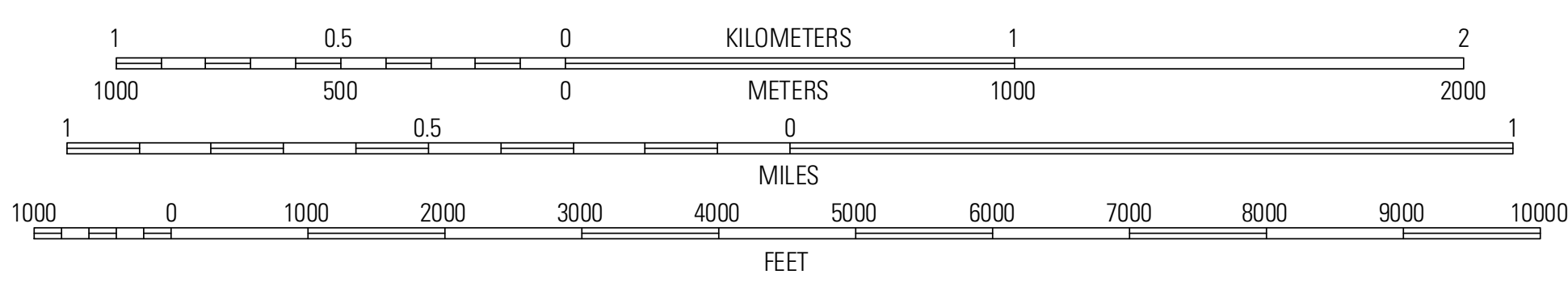
1
0.5
0
KILOMETERS
1
2
1000
500
0
METERS
1000
2000
1
0.5
0
MILES
1
1000
0
1000
2000
3000
4000
5000
6000
7000
8000
9000
10000
FEET

CONTOUR INTERVAL 20 FEET
NORTH AMERICAN VERTICAL DATUM OF 1988

This map was produced to conform with the
National Geospatial Program US Topo Product Standard, 2011.
A metadata file associated with this product is draft version 0.6.7

QUADRANGLE LOCATION

Ebers Camp	Busher Canyon	Big Canyon Ranch NW
F C Ranch	Toms Canyon	Big Canyon Ranch SW
Longfellow	Ninemile Ranch	Sanderson

ADJOINING 7.5' QUADRANGLES

ROAD CLASSIFICATION

Interstate Route	═	State Route	═
US Route	═	Local Road	═
Ramp	─	4WD	- - - -

Interstate Route   US Route   ○ State Route

TOMS CANYON, TX
2012