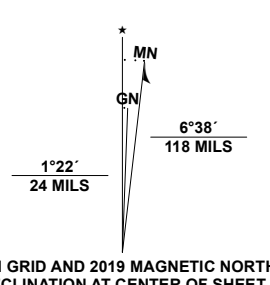
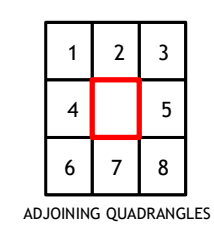


Produced by the United States Geological Survey
North American Datum of 1983 (NAD83)
World Geodetic System of 1984 (WGS84). Projection and
1 000-meter grid: Universal Transverse Mercator, Zone 13S
This map is not a legal document. Boundaries may be
generalized for this map scale. Private lands within government
reservations may not be shown. Obtain permission before
entering private lands.

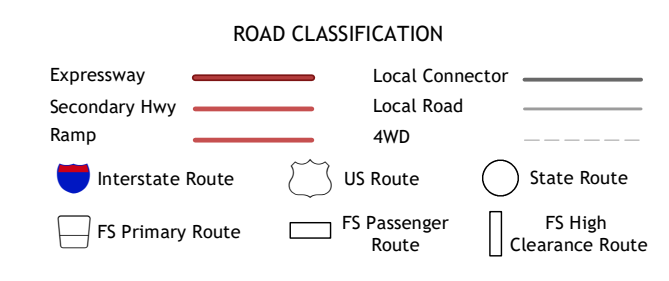
Imagery: NAIP, September 2016 - November 2016
Roads: U.S. Census Bureau, 2015 - 2015
Roads within US Forest Service with limited Forest Service updates, 2012
Names: GNS, Not Available
Hydrography: National Hydrography Dataset, 2004 - 2018
Contours: National Elevation Dataset, 2019
Boundaries: Multiple sources; see metadata file 2017 - 2021
Wetlands: FWS National Wetlands Inventory Not Available



CONTOUR INTERVAL 5 FEET
NORTH AMERICAN VERTICAL DATUM OF 1988
This map was produced to conform with the
National Geospatial Program US Topo Product Standard.



- 1 Buffalo Springs
- 2 Coldwater West
- 3 Coldwater East
- 4 Perico
- 5 Pritchard Ranch
- 6 Wharton Ranch
- 7 Bolin
- 8 Bolin NE



Check with local Forest Service unit
for current travel conditions and restrictions.

TOVREA RANCH, TX
2022

