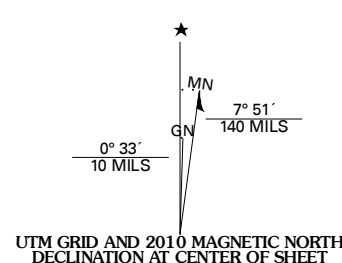


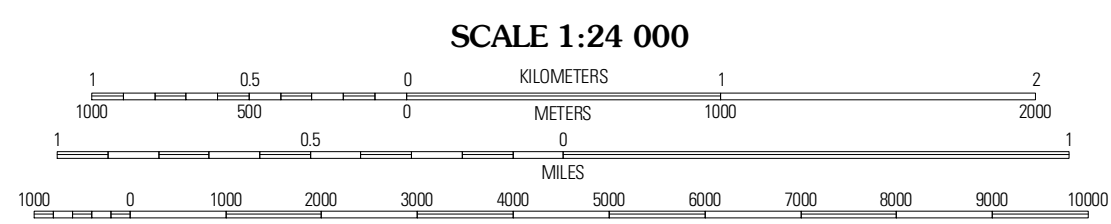


Produced by the United States Geological Survey  
North American Datum of 1983 (NAD83)  
World Geodetic System of 1984 (WGS84) Projection and  
1 000-meter grid: Universal Transverse Mercator, Zone 13R  
10 000-foot ticks: Texas Coordinate System of 1983  
(central zone)

Imagery.....NAP, August 2008  
Roads.....US Census Bureau TIGER data  
with limited USGS updates, 2008  
Names.....GNIS, 2008  
Hydrography.....National Hydrography Dataset, 1995  
Contours.....National Elevation Dataset, 2008



U.S. National Grid	7° 51'
100,000-Meter Grid	EQ FQ
Grid Zone Designation	13R



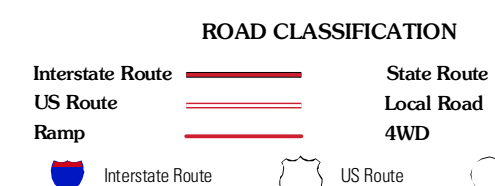
CONTOUR INTERVAL 10 FEET  
NORTH AMERICAN VERTICAL DATUM OF 1988  
This map was produced to conform with version 0.5.10 of the  
draft USGS Standards for 7.5-Minute Quadrangle Maps.  
A metadata file associated with this product is also draft version 0.5.10



QUADRANGLE LOCATION

Burnt Spring Hills	Toyah NW	Big Hill
Burnt Spring Hills SE	Toyah SW	Toyah
San Myrtine	Gozar	Florenzo Hill

ADJOINING 7.5 QUADRANGLES  
TX 31103-232



TOYAH SW, TX  
2010