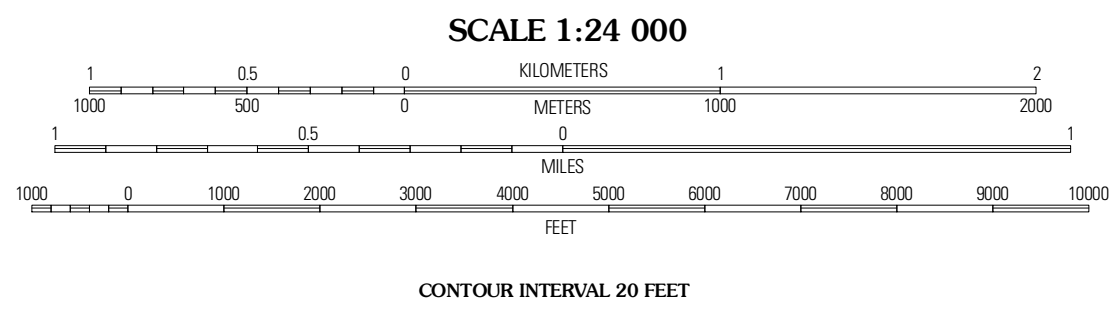
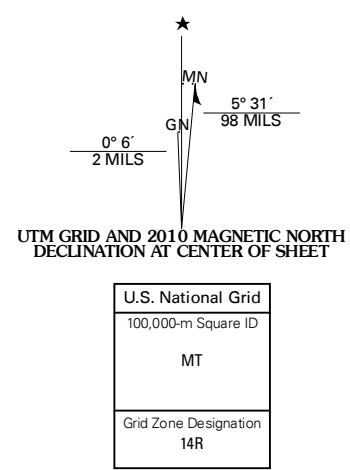


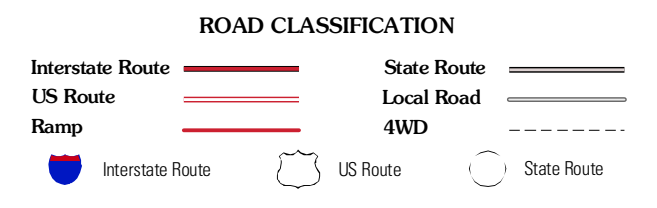
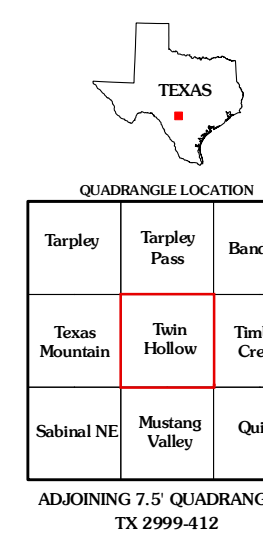


Produced by the United States Geological Survey  
North American Datum of 1983 (NAD83)  
World Geodetic System of 1984 (WGS84). Projection and  
1 000-meter grid: Universal Transverse Mercator, Zone 14R  
10 000-foot ticks: Texas Coordinate System of 1983  
(south central zone)

Imagery.....NAIP, September 2008  
Roads.....US Census Bureau TIGER data  
with limited USGS updates, 2005 - 2006  
Names.....GNIS, 2008  
Hydrography.....National Hydrography Dataset, 1995  
Contours.....National Elevation Dataset, 2003



This map was produced to conform with version 0.5.10 of the  
draft USGS Standards for 7.5-Minute Quadrangle Maps.  
A metadata file associated with this product is also draft version 0.5.10



QUADRANGLE LOCATION

|                |                |              |
|----------------|----------------|--------------|
| Tarpley        | Tarpley Pass   | Bandera      |
| Texas Mountain | Twin Hollow    | Timber Creek |
| Subisal NE     | Mustang Valley | Quilt        |

ADJOINING 7.5 QUADRANGLES  
TX 2999-412

TWIN HOLLOW, TX  
2010