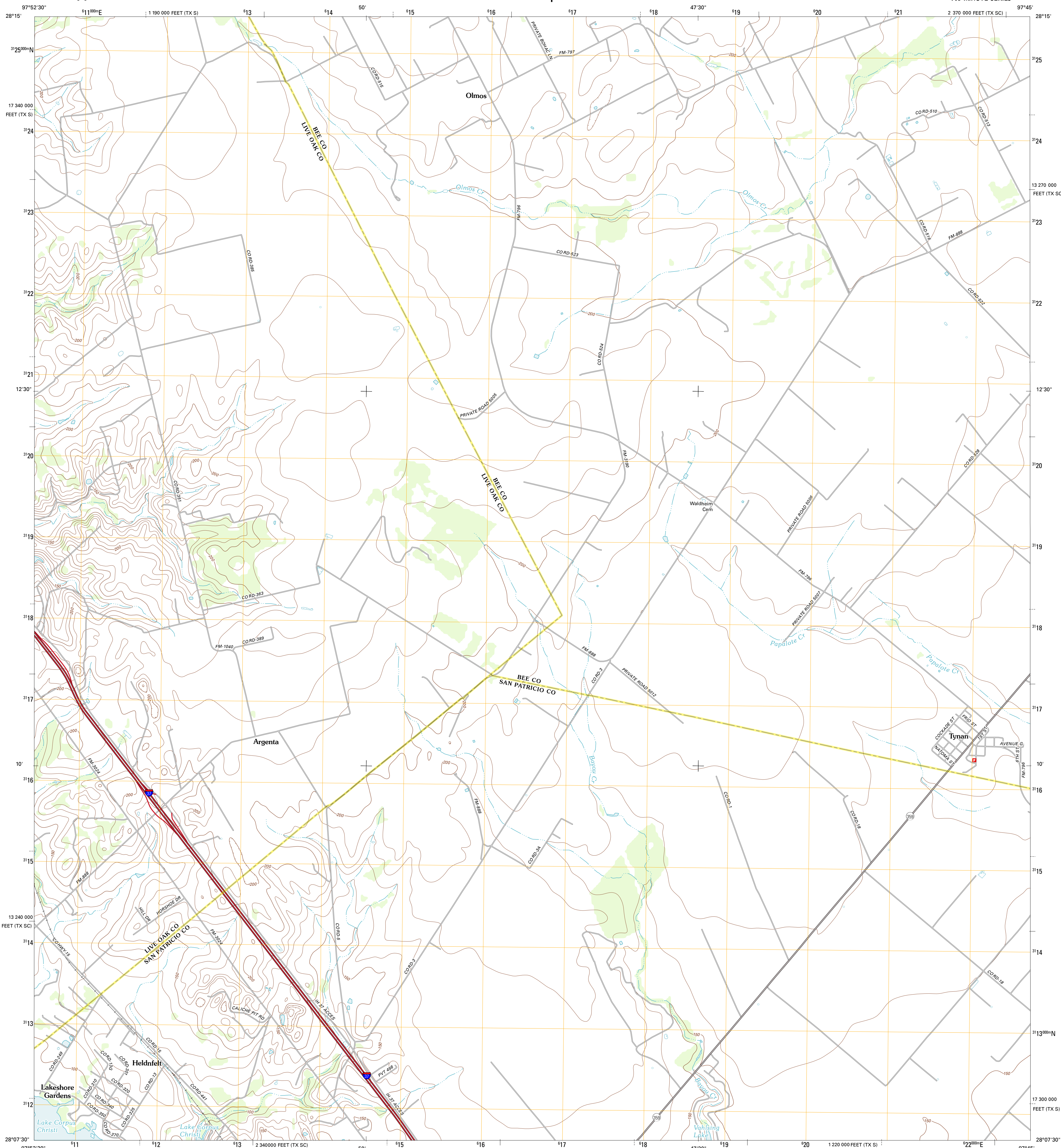




U.S. DEPARTMENT OF THE INTERIOR  
U. S. GEOLOGICAL SURVEY

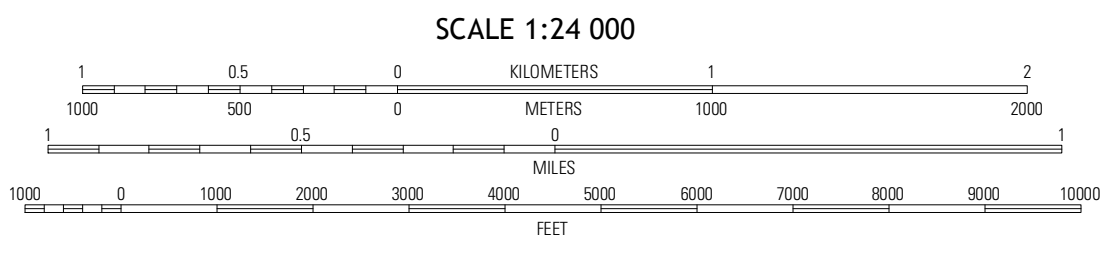
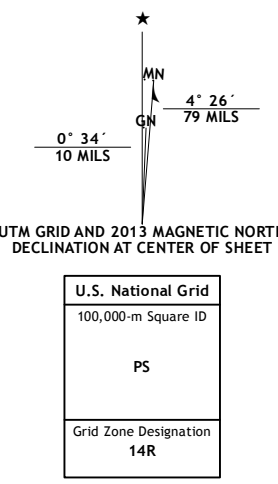


**TYNAN QUADRANGLE**  
TEXAS  
7.5-MINUTE SERIES



Produced by the United States Geological Survey  
North American Datum of 1983 (NAD83)  
World Geodetic System of 1984 (WGS84), Projection and  
1 000-meter grid; Universal Transverse Mercator, Zone 14R  
10 000-foot ticks; Texas Coordinate System of 1983 (south  
central and south zones)

Imagery.....NAIP, April 2010  
Roads.....©2006-2012, TomTom  
Names.....GNS, 2012  
Hydrography.....National Hydrography Dataset, 2010  
Contours.....National Elevation Dataset, 2008  
Boundaries.....Census, IBW, ISC, USGS, 1972 - 2012



SCALE 1:24 000  
CONTOUR INTERVAL 10 FEET  
NORTH AMERICAN VERTICAL DATUM OF 1988  
This map was produced to conform with the  
National Geospatial Program US Topo Product Standard, 2011.  
A metadata file associated with this product is draft version 0.6.7



QUADRANGLE LOCATION

Make Hills	Chireville	SkiMORE
Dinero	<b>Tynan</b>	Bullhead Creek
Sandia	Mathis	West Sinton

ROAD CLASSIFICATION

Interstate Route	State Route	Local Road	4WD
US Route	State Route	Local Road	4WD
Ramp	US Route	State Route	

**TYNAN, TX**  
2013

ADJOINING 7.5 QUADRANGLES