

Produced by the United States Geological Survey

North American Datum of 1983 (NAD83) World Geodetic System of 1984 (WGS84) Projection and 1 000-meter grid/Universal Transverse Mercator, Zone 14R. This map is not a legal document. Boundaries may be generalized for this map scale. Private lands within government reservations may not be shown. Obtain permission before entering private lands.

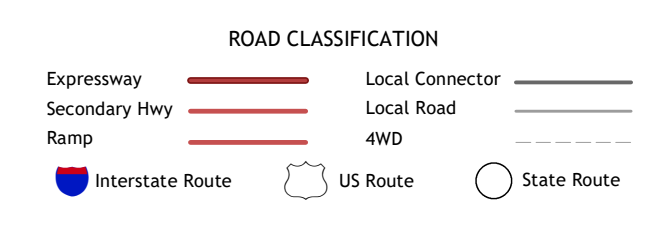
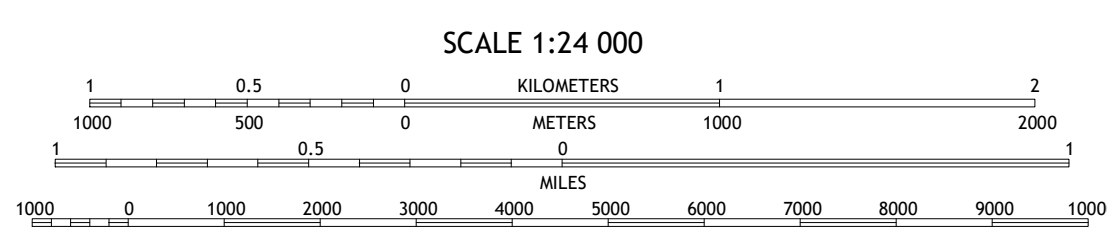
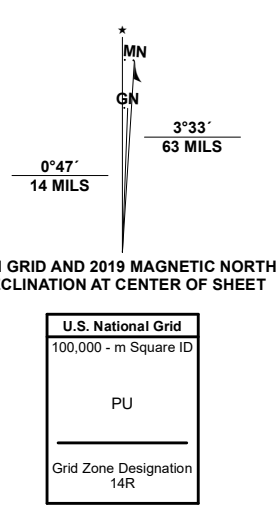


Table with 8 columns and 8 rows showing adjacent quadrangles and their names: 1 Manor, 2 Elgin East, 3 Elgin West, 4 Webberville, 5 Lake Bastrop, 6 Lytton Springs, 7 Bastrop SW, 8 Bastrop.

