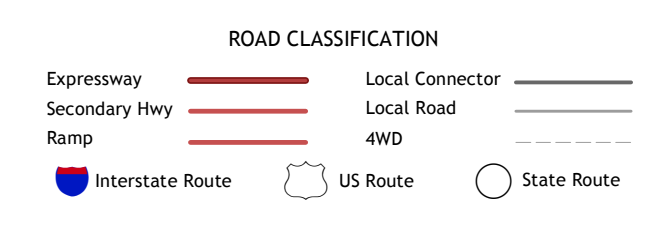
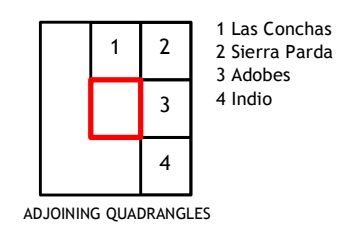
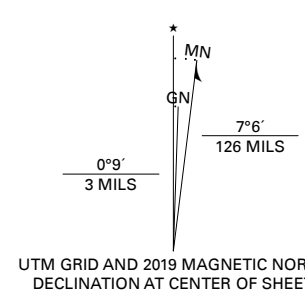


Produced by the United States Geological Survey

North American Datum of 1983 (NAD83)
World Geodetic System of 1984 (WGS84). Projection and
1 000-meter grid; Universal Transverse Mercator, Zone 13R
This map is not a legal document. Boundaries may be
generalized for this map scale. Private lands within government
reservations may not be shown. Obtain permission before
entering private lands.

Imagery.....NAIP	Not	Available
Roads.....U.S. Census Bureau	2015	
Names.....GNIS	Not Available	
Hydrography.....National Hydrography Dataset	2002 - 2018	
Contours.....National Elevation Dataset	2006	
Boundaries.....Multiple sources	see metadata file	2016 - 2017
Wetlands.....FWS National Wetlands Inventory	Not	Available



SCALE 1:24 000
CONTOUR INTERVAL 20 FEET
NORTH AMERICAN VERTICAL DATUM OF 1988
This map was produced to conform with the
National Geospatial Program US Topo Product Standard, 2011.
A metadata file associated with this product is draft version 0.6.18

