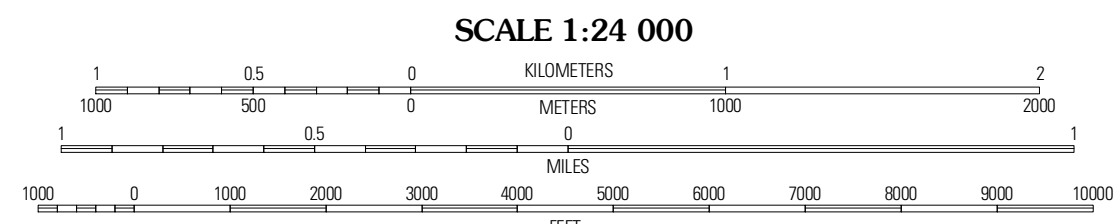
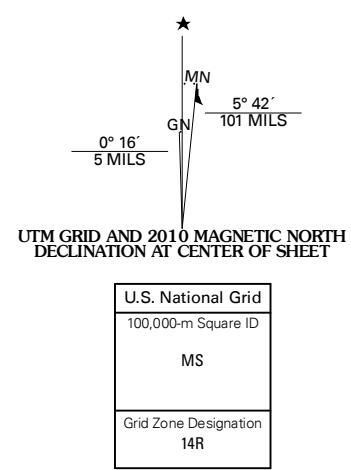




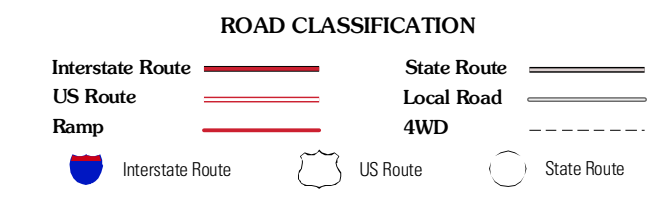
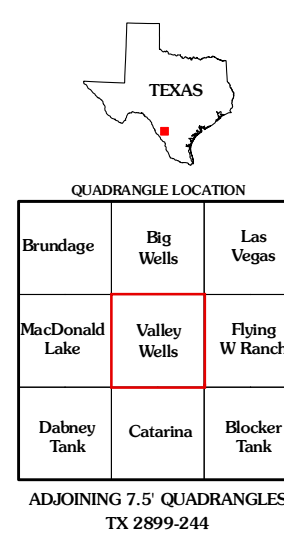
Produced by the United States Geological Survey  
North American Datum of 1983 (NAD83)  
US Census Bureau TIGER data with limited USGS updates, 2006  
World Geodetic System of 1984 (WGS84), Projection and 10 000-foot ticks: Texas Coordinate System of 1983 (south central zone)

Imagery.....NAP, April 2008  
Roads.....US Census Bureau TIGER data with limited USGS updates, 2006  
Names.....GNIS, 2008  
Hydrography.....National Hydrography Dataset, 1995  
Contours.....National Elevation Dataset, 2004



CONTOUR INTERVAL 10 FEET

This map was produced to conform with version 0.5.10 of the draft USGS Standards for 7.5-Minute Quadrangle Maps. A metadata file associated with this product is also draft version 0.5.10



VALLEY WELLS, TX  
2010