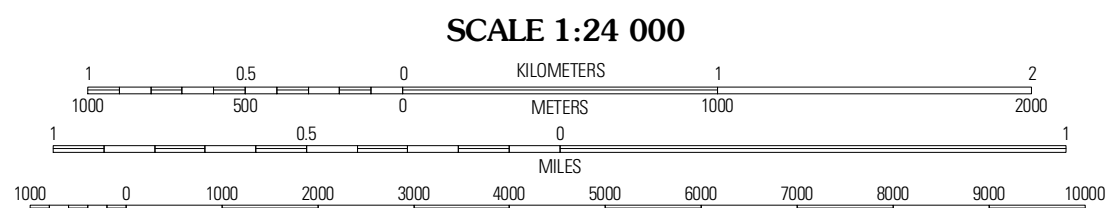





Produced by the United States Geological Survey
North American Datum of 1983 (NAD83)
World Geodetic System of 1984 (WGS84). Projection and
1 000-meter grid: Universal Transverse Mercator, Zone 15S
10 000-foot ticks: Texas Coordinate System of 1983
(north central zone)

Imagery:.....NAIP, January 2009
Roads:.....US Census Bureau TIGER data
with limited USGS updates, 2006 - 2007
Names:.....GNIS, 2008
Hydrography:.....National Hydrography Dataset, 1995
Contours:.....National Elevation Dataset, 2004



SCALE 1:24 000

CONTOUR INTERVAL 10 FEET

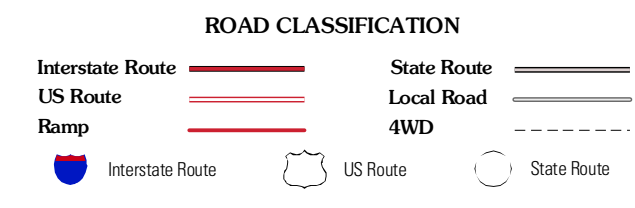
This map was produced to conform with version 0.5.10 of the
draft USGS Standards for 7.5-Minute Quadrangle Maps.
A metadata file associated with this product is also draft version 0.5.10



QUADRANGLE LOCATION

Grand Saline	Golden	Mineola
Van	Van Lake	Lindale
Ben Wheeler	Carroll	Mount Sylvan

ADJOINING 7.5' QUADRANGLES
TX 3295-311



VAN LAKE, TX
2010