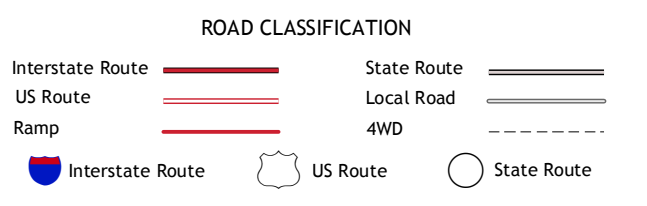
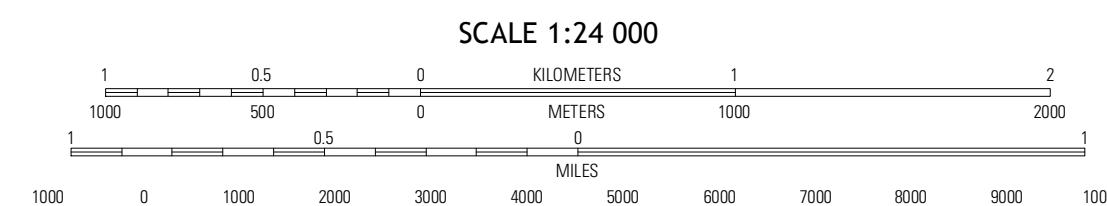
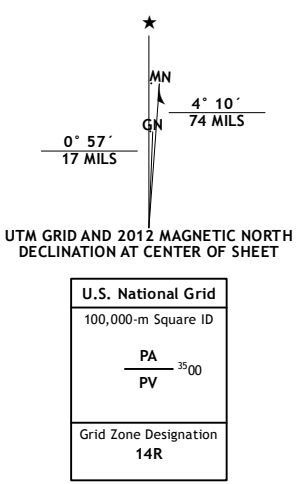


Produced by the United States Geological Survey North American Datum of 1983 (NAD83) World Geodetic System of 1984 (WGS84) Projection and 1 000-meter grid: Universal Transverse Mercator, Zone 14R 10 000-foot ticks: Texas Coordinate System of 1983 (central zone)



Imagery.....NIP, August 2010 Roads.....C2006-2012 TomTom Names.....GNS, 2012 Hydrography.....National Hydrography Dataset, 2010 Contours.....National Elevation Dataset, 2004 Boundaries.....Census, IBWC, IBC, USGS, 1972 - 2012

U.S. National Grid 100,000-m Square ID PA PV 100 Grid Zone Designation 14R

CONTOUR INTERVAL 10 FEET NORTH AMERICAN VERTICAL DATUM OF 1988

This map was produced to conform with the National Geospatial Program US Topo Product Standards, 2011. A metadata file associated with this product is draft version 0.6.7

Table with 3 columns: China Springs, Glimson, Elm Mott, Speakeville, Waco West, Waco East, South Bosque, Lorna, Robinson

WACO WEST, TX 2012

ADJOINING 7.5 QUADRANGLES