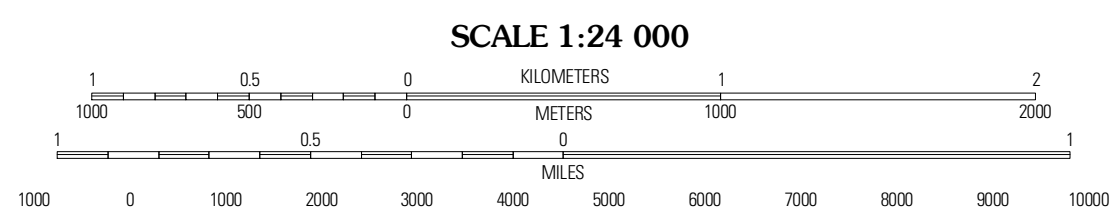
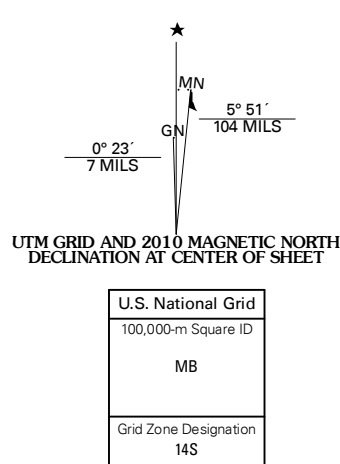




Produced by the United States Geological Survey  
North American Datum of 1983 (NAD83)  
US Census Bureau TIGER data with limited USGS updates, 2008  
World Geodetic System of 1984 (WGS84), Projection and 10 000-foot ticks: Universal Transverse Mercator, Zone 14S (north central zone)

Imagery.....NAIP, September 2008  
Roads.....US Census Bureau TIGER data with limited USGS updates, 2008  
Names.....GNIS, 2008  
Hydrography.....National Hydrography Dataset, 1995  
Contours.....National Elevation Dataset, 2005



CONTOUR INTERVAL 10 FEET

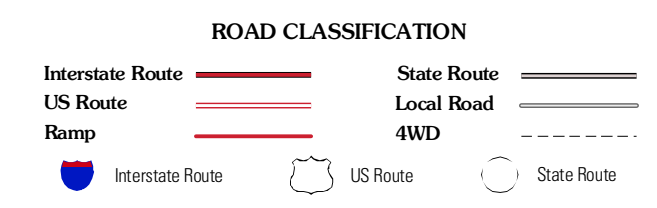
This map was produced to conform with version 0.5.10 of the draft USGS Standards for 7.5-Minute Quadrangle Maps. A metadata file associated with this product is also draft version 0.5.10



QUADRANGLE LOCATION

Rock City	Munday West	Munday East
Rochester	<b>Weinert</b>	Mattson
Prinkerton	Haskell	Irby

ADJOINING 7.5' QUADRANGLES  
TX 3399-242



**WEINERT, TX**  
2010