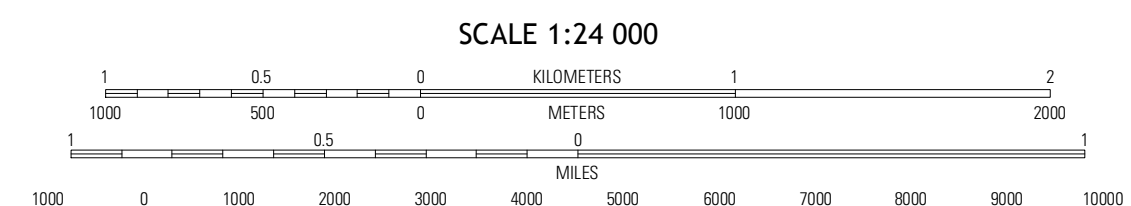



Produced by the United States Geological Survey North American Datum of 1983 (NAD83) World Geodetic System of 1984 (WGS84) Projection and 1000-meter grid: Universal Transverse Mercator, Zone 14R 10 000-foot ticks: Texas Coordinate System of 1983 (central zone)

Imagery.....NAIP, May 2010 Roads.....©2006-2012 TomTom Names.....GNIS, 2012 Hydrography.....National Hydrography Dataset, 2010 Contours.....National Elevation Dataset, 2004 Boundaries.....Census, IBWC, IBC, USGS, 1972-2012



CONTOUR INTERVAL 10 FEET NORTH AMERICAN VERTICAL DATUM OF 1988 This map was produced to conform with the National Geospatial Program US Topo Product Standards, 2011. A metadata file associated with this product is draft version 0.6.7

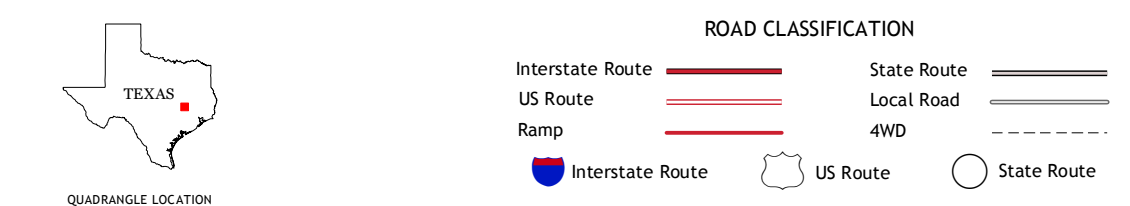


Table with 3 columns: Bryan West, Bryan East, Reliance; Chances Store, Wellborn, Ferguson Crossing; Stook, Clay, Millican