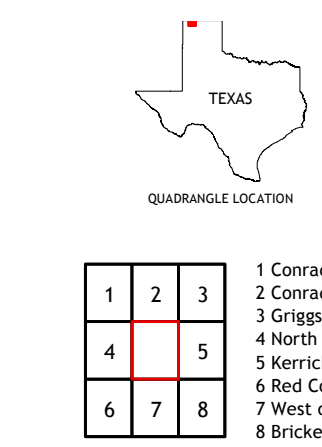
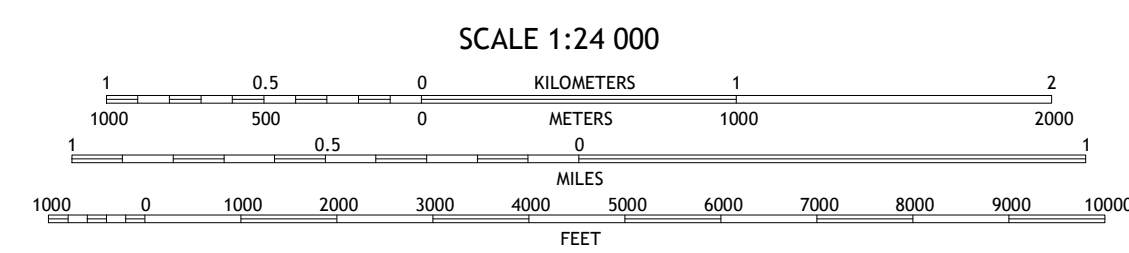
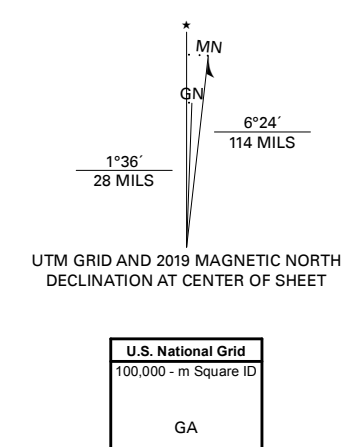


Produced by the United States Geological Survey
North American Datum of 1983 (NAD83)
World Geodetic System of 1984 (WGS84). Projection and
1 000-meter grid: Universal Transverse Mercator, Zone 13S
This map is not a legal document. Boundaries may be
generalized for this map scale. Private lands within government
reservations may not be shown. Obtain permission before
entering private lands.

Imagery:.....NAIP, August 2016 - November 2016
Roads:.....U.S. Census Bureau, 2015 - 2018
Roads within US Forest Service Lands:.....FSTopo Data
with limited Forest Service updates, 2012
Names:.....GNIS, Not Available
Hydrography:.....National Hydrography Dataset, 2004 - 2018
Contours:.....National Elevation Dataset, 2002 - 2007
Boundaries:.....Multiple sources; see metadata file 2016 - 2017
Wetlands:.....FWS National Wetlands Inventory 2003 - 2005



1	2	3	1 Conrad SW
4	5	6	2 Conrad SW
7	8	8	3 Griggs SW
			4 North of Red Cow Draw
			5 Kerrick
			6 Red Cow Draw
			7 West of Bracket
			8 Bracket

ROAD CLASSIFICATION

Expressway	Local Connector
Secondary Hwy	Local Road
Ramp	4WD
Interstate Route	US Route
FS Primary Route	FS Passenger Route
FS High Clearance Route	State Route

Check with local Forest Service unit for current travel conditions and restrictions.

WEST OF KERRICK, TX
2019

