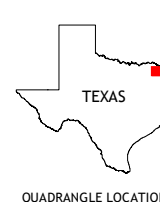
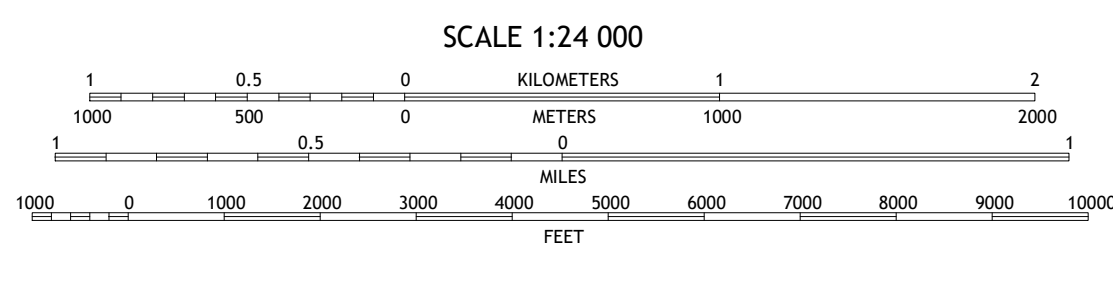
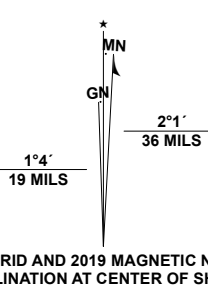


Produced by the United States Geological Survey

North American Datum of 1983 (NAD83) World Geodetic System of 1984 (WGS84), Projection and 1:250,000-meter grid/Universal Transverse Mercator, Zone 15S This map is not a legal document. Boundaries may be generalized for this map scale. Private lands within government reservations may not be shown. Obtain permission before entering private lands.

Imagery...NIP, September 2016 - November 2016
Roads...U.S. Census Bureau 2015 - 2018
Names...GNIS, 1979
Hydrography...National Hydrography Dataset, 2003 - 2019
Contours...National Elevation Dataset, 2019
Boundaries...Multiple sources; see metadata file 2019 - 2021
Wetlands...FWS National Wetlands Inventory Not Available



ADJOINING QUADRANGLES

1	2	3
4	5	6
7	8	

1 Cuthander  
2 Boxelder  
3 Lydia  
4 Talco  
5 Coopers Chapel  
6 Winfield  
7 Mount Pleasant  
8 Cookville

**ROAD CLASSIFICATION**

- Expressway
- Secondary Hwy
- Ramp
- Local Connector
- Local Road
- 4WD
- US Route
- State Route

