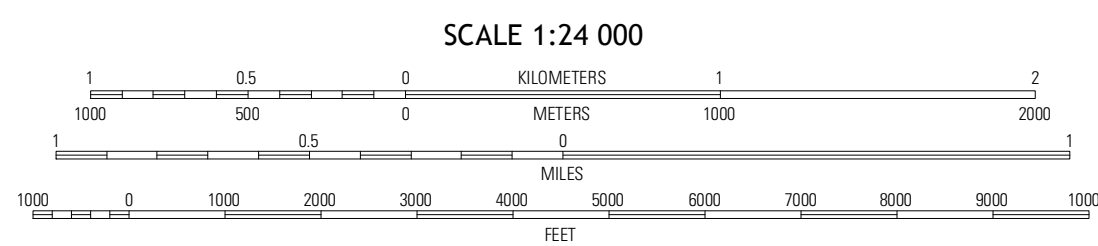
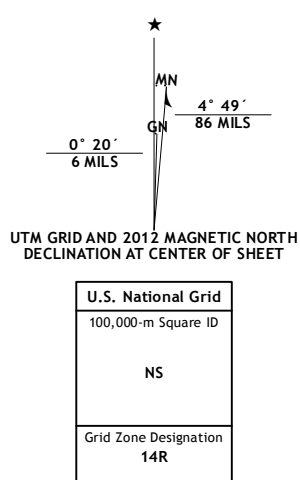


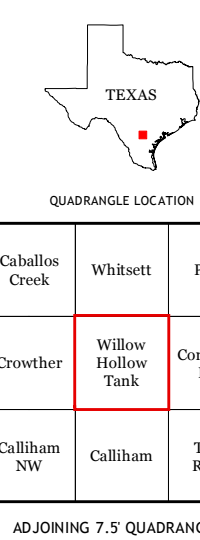


Produced by the United States Geological Survey
North American Datum of 1983 (NAD83)
World Geodetic System of 1984 (WGS84). Projection and
1,000-meter grid: Universal Transverse Mercator, Zone 14R,
10 000-foot ticks: Texas Coordinate System of 1983 (south
central zone)

Imagery.....N.A.P., April 2010
Roads.....©2006-2012, Tom Tom
Names.....©2012
Hydrography.....National Hydrography Dataset, 2010
Contours.....National Elevation Dataset, 2008
Boundaries.....Census, IBC, USGS, 1972 - 2012



SCALE 1:24 000
CONTOUR INTERVAL 10 FEET
NORTH AMERICAN VERTICAL DATUM OF 1988
This map was produced to conform with the
National Geospatial Program US Topo Product Standards, 2011.
A metadata file associated with this product is draft version 0.6.7



QUADRANGLE LOCATION

Caballero Creek	Whitsett	Peggy
Crowther	Willow Hollow Tank	Comanche Hills
Calhoun NW	Calhoun	Three Rivers

ROAD CLASSIFICATION

Interstate Route	State Route
US Route	Local Road
Ramp	AWD