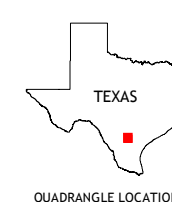
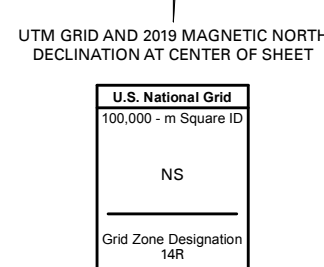
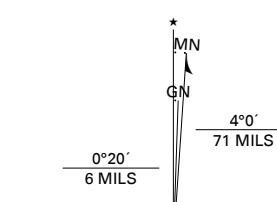


Produced by the United States Geological Survey

North American Datum of 1983 (NAD83)
World Geodetic System of 1984 (WGS84), Projection and
1 000 meter grid/Universal Transverse Mercator, Zone 14R
This map is not a legal document. Boundaries may be
generalized for this map scale. Private lands within government
reservations may not be shown. Obtain permission before
entering private lands.

Imagery.....NAIP, October 2016 - December 2016
Roads.....U.S. Census Bureau, 2015
Names.....GNIS, 2015 - 2016
Hydrography.....National Hydrography Dataset, 2002 - 2018
Contours.....National Elevation Dataset, 2008
Boundaries.....Multiple sources; see metadata file 2016 - 2017
Wetlands.....FWS National Wetlands Inventory 1983 - 2005



ADJOINING QUADRANGLES

1	2	3
4	5	6
7	8	9

- 1 Caballos Creek
- 2 Whitsett
- 3 Peggy
- 4 Crowther
- 5 Comanche Hills
- 6 Callham NW
- 7 Callham
- 8 Three Rivers

ROAD CLASSIFICATION

	Expressway		Local Connector
	Secondary Hwy		Local Road
	Ramp		4WD
	Interstate Route		US Route
			State Route

