

Produced by the United States Geological Survey

North American Datum of 1983 (NAD83) World Geodetic System of 1984 (WGS84) Projection and 1 000-meter grid/Universal Transverse Mercator, Zone 13S

This map is not a legal document. Boundaries within government reservations may not be shown. Obtain permission before entering private lands.

Imagery: NAIP, August 2016 - November 2016 Roads: U.S. Census Bureau, 2015 2018 Names: GNIS, 1979 - 2018 Hydrography: National Hydrography Dataset, 2004 - 2018 Contours: National Elevation Dataset, 2007 - 2016 Boundaries: Multiple sources; see metadata file 2016 - 2017 Wetlands: FWS National Wetlands Inventory 2003 - 2005

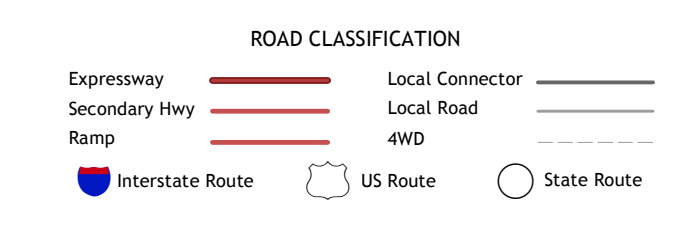
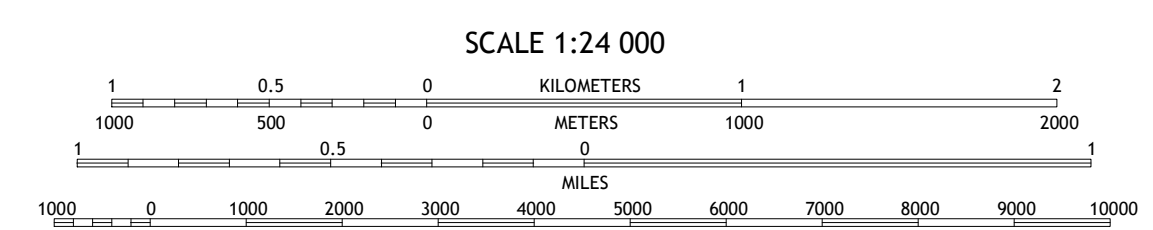
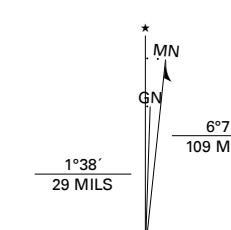


Table with 3 columns and 8 rows showing adjacent quadrangles: 1 Wolforth NW, 2 Wolforth NE, 3 Shallowater, 4 Snyder, 5 Lubbock West, 6 Ropesville, 7 Busterville, 8 Slide

