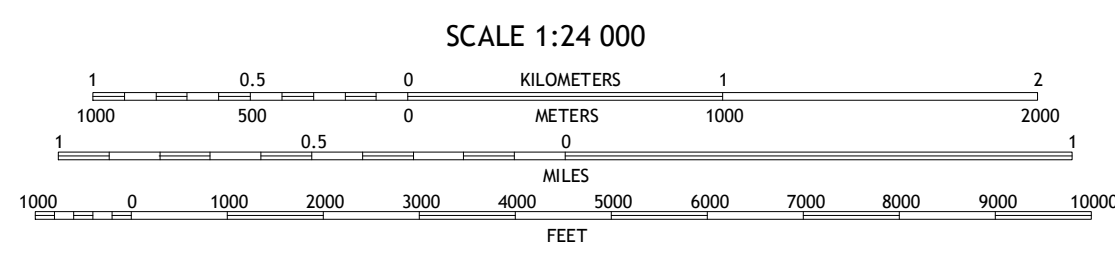
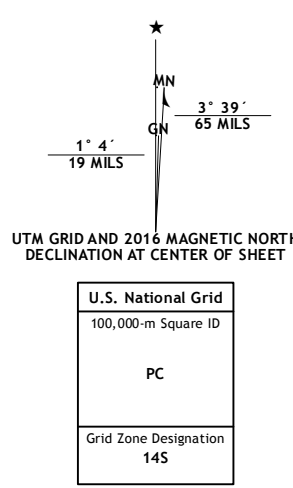
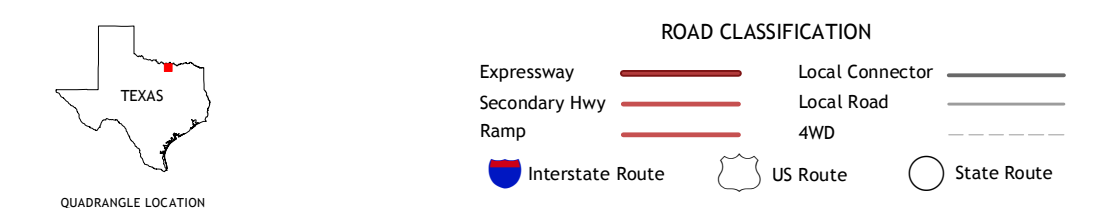


Produced by the United States Geological Survey North American Datum of 1983 (NAD83) World Geodetic System of 1984 (WGS84) Projection and 1 000-meter grid: Universal Transverse Mercator, Zone 14S 10 000-foot ticks: Texas Coordinate System of 1983 (north central zone) This map is not a legal document. Boundaries may be generalized for this map scale. Private lands within government reservations may not be shown. Obtain permission before entering private lands. Imagery: NADIP, July 2014 U.S. Census Bureau, 2014 - 2015 Names: GNIS, 2015 Hydrography: National Hydrography Dataset, 2014 Contours: National Elevation Dataset, 2004 Boundaries: Multiple sources; see metadata file 1972 - 2015 Wetlands: FWS National Wetlands Inventory 1977 - 2014



CONTOUR INTERVAL 10 FEET NORTH AMERICAN VERTICAL DATUM OF 1988 This map was produced to conform with the National Geospatial Program US Topo Product Standard, 2011. A metadata file associated with this product is draft version 0.6.19



ADJOINING QUADRANGLES table with 8 columns and 2 rows of numbers.

WOODBINE, TX 2016

