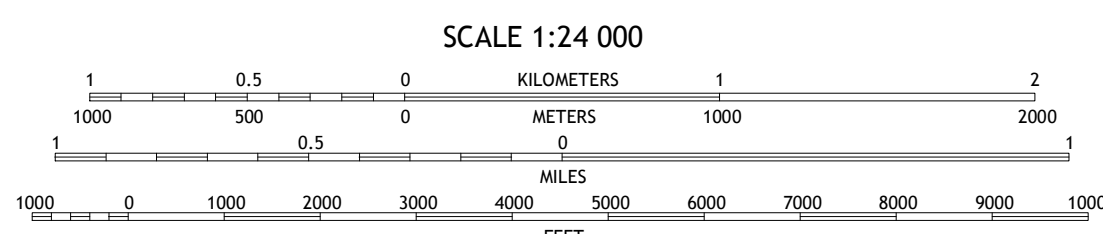
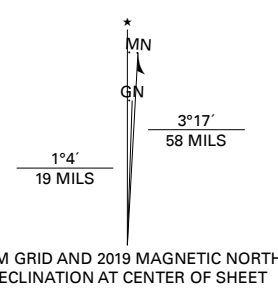


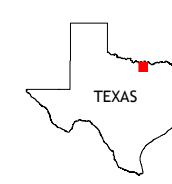
Produced by the United States Geological Survey North American Datum of 1983 (NAD83) World Geodetic System of 1984 (WGS84) Projection and 1 000-meter grid/Universal Transverse Mercator, Zone 14S

Imagery: NAIP, September 2016 - November 2016 Roads: U.S. Census Bureau 2015 - 2018 Names: GNS, 1979 - 2000 Hydrography: National Hydrography Dataset, 2002 - 2018 Contours: National Elevation Dataset, 2004 Boundaries: Multiple sources; see metadata file 2016 - 2017 Wetlands: FWS National Wetlands Inventory 1981 - 1982



CONTOUR INTERVAL 10 FEET NORTH AMERICAN VERTICAL DATUM OF 1988

This map was produced to conform with the National Geospatial Program US Topo Product Standard, 2011. A metadata file associated with this product is draft version 0.6.18



QUADRANGLE LOCATION

Table with 3 columns and 3 rows showing adjacent quadrangles: 1 Gainesville North, 2 Callisburg, 3 Whitesboro, 4 Gainesville South, 5 Collinsville, 6 Valley View, 7 Mountain Springs, 8 Pilot Point

ROAD CLASSIFICATION table with symbols for Expressway, Secondary Hwy, Ramp, Interstate Route, Local Connector, Local Road, 4WD, US Route, and State Route.

