



U.S. DEPARTMENT OF THE INTERIOR
U. S. GEOLOGICAL SURVEY

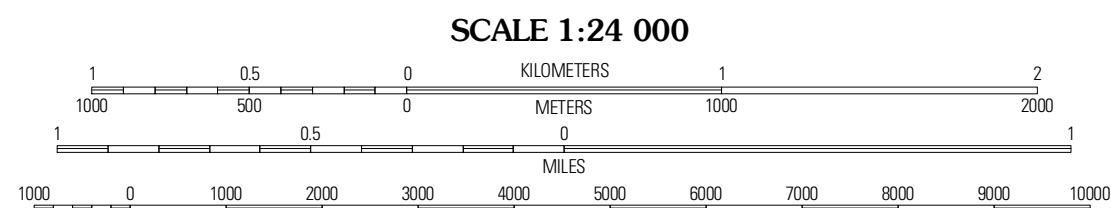
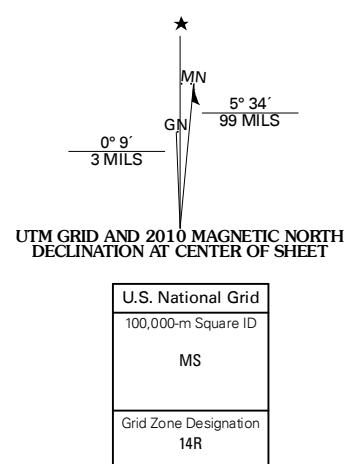


WOODWARD QUADRANGLE
TEXAS
7.5-MINUTE SERIES



Produced by the United States Geological Survey
North American Datum of 1983 (NAD83)
US Census Bureau TIGER data with limited USGS updates, 2006
World Geodetic System of 1984 (WGS84). Projection and 10 000-foot ticks: Texas Coordinate System of 1983 (south central zone)

Imagery.....NAP, April 2008
Roads.....US Census Bureau TIGER data with limited USGS updates, 2006
Names.....GNIS, 2008
Hydrography.....National Hydrography Dataset, 1995
Contours.....National Elevation Dataset, 2002



SCALE 1:24 000

CONTOUR INTERVAL 10 FEET

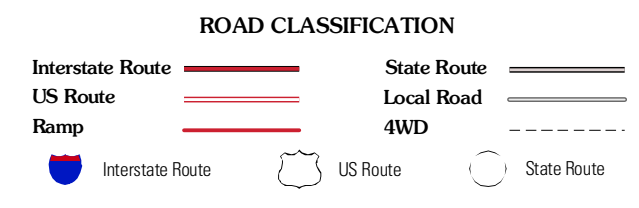
This map was produced to conform with version 0.5.10 of the draft USGS Standards for 7.5-Minute Quadrangle Maps. A metadata file associated with this product is also draft version 0.5.10



QUADRANGLE LOCATION

Stake Creek	Woodward NE	Dilley
Las Vegas	Woodward	Millet
Flying W Ranch	Harris Lake	Conilla

ADJOINING 7.5 QUADRANGLES
TX 2899-421



WOODWARD, TX
2010