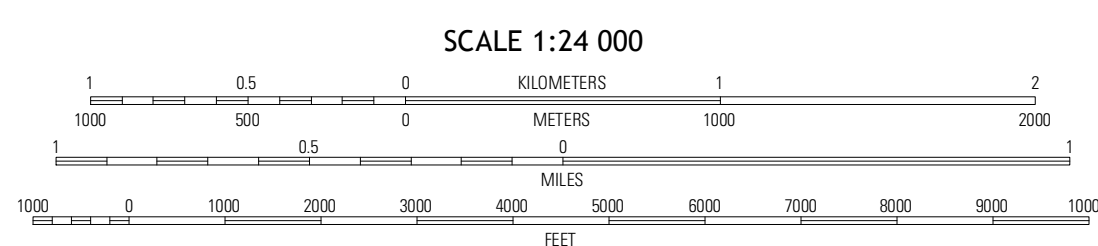
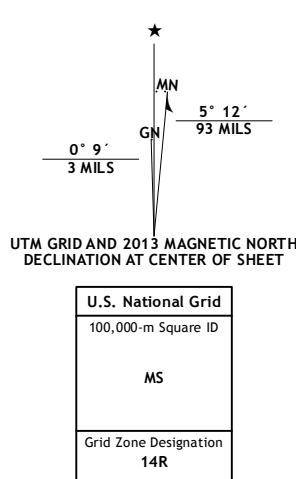
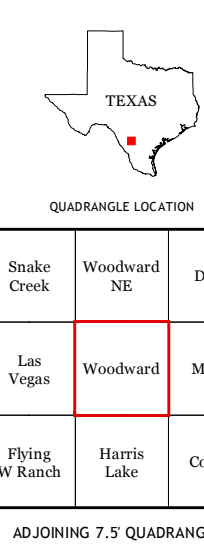


Produced by the United States Geological Survey
North American Datum of 1983 (NAD83)
World Geodetic System of 1984 (WGS84), Projection and
1,000-meter grid: Universal Transverse Mercator, Zone 14R,
10,000-foot ticks: Texas Coordinate System of 1983 (south
central zone)

Imagery.....N.A.P., April 2010
Roads.....©2006-2012 TomTom
Names.....©2006-2012 TomTom
Hydrography.....National Hydrography Dataset, 2010
Contours.....National Elevation Dataset, 2002
Boundaries.....Census, IBC, USGS, 1972 - 2012



SCALE 1:24 000
CONTOUR INTERVAL 10 FEET
NORTH AMERICAN VERTICAL DATUM OF 1988
This map was produced to conform with the
National Geospatial Program US Topo Product Standard, 2011.
A metadata file associated with this product is draft version 0.6.7



QUADRANGLE LOCATION

Snake Creek	Woodward NE	Dilky
Las Vegas	Woodward	Millett
Flying W Ranch	Harris Lake	Cotulla

ROAD CLASSIFICATION

Interstate Route	State Route
US Route	Local Road
Ramp	dwd
Interstate Route	US Route
	State Route

WOODWARD, TX
2013

ADJOINING 7.5 QUADRANGLES