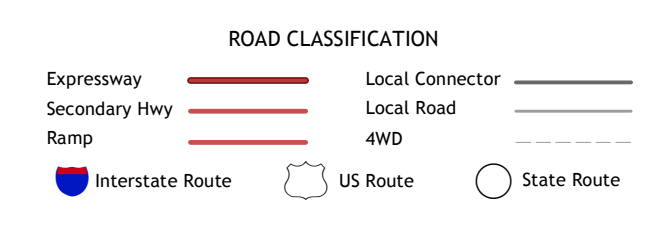
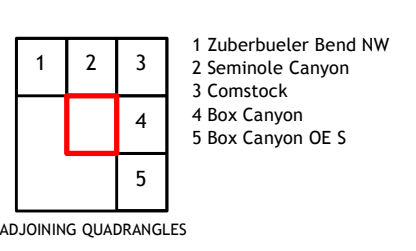
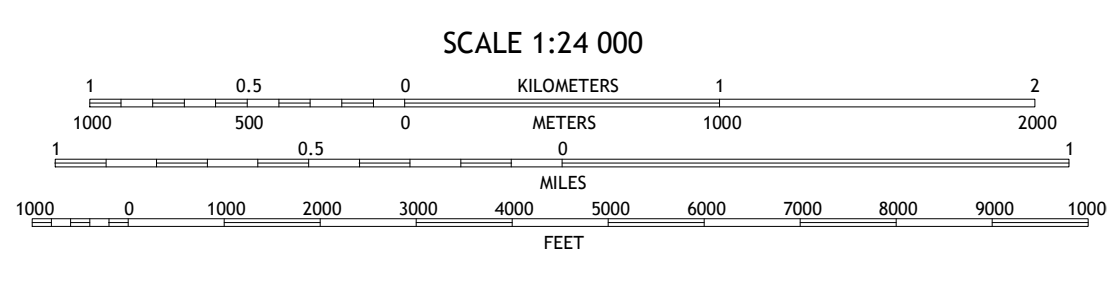
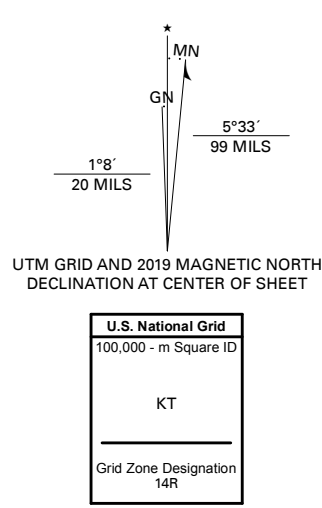




Produced by the United States Geological Survey
 North American Datum of 1983 (NAD83)
 World Geodetic System of 1984 (WGS84). Projection and
 1 000-meter grid: Universal Transverse Mercator, Zone 14R.
 This map is not a legal document. Boundaries may be
 generalized for this map scale. Private lands within government
 reservations may not be shown. Obtain permission before
 entering private lands.

Imagery.....N.A.I.P., August 2016 - November 2016
 Roads.....U.S. Census Bureau, 2018
 Names.....GNIS, 1979 - 2003
 Hydrography.....National Hydrography Dataset, 2002 - 2018
 Contours.....National Elevation Dataset, 2006
 Boundaries.....Multiple sources; see metadata file 2016 - 2017
 Wetlands.....FWS National Wetlands Inventory Not Available



SCALE 1:24 000
 CONTOUR INTERVAL 20 FEET
 NORTH AMERICAN DATUM OF 1988
 This map was produced to conform with the
 National Geospatial Program US Topo Product Standard, 2011.
 A metadata file associated with this product is draft version 0.6.18