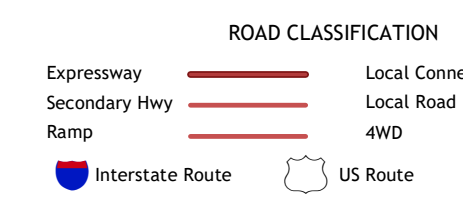
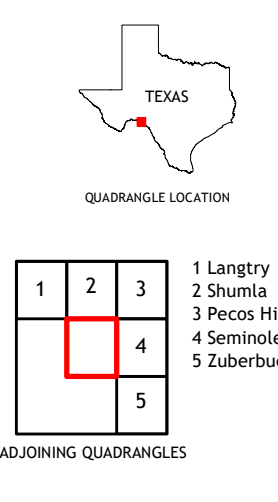
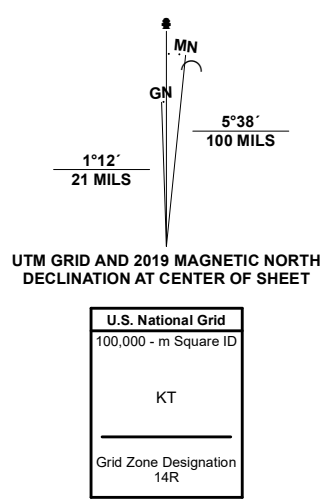


**Produced by the United States Geological Survey**  
 North American Datum of 1983 (NAD83)  
 World Geodetic System of 1984 (WGS84), Projection and  
 1 000-meter grid/Universal Transverse Mercator, Zone 14R  
 This map is not a legal document. Boundaries may be  
 generalized for this map scale. Private lands within government  
 reservations may not be shown. Obtain permission before  
 entering private lands.  
 Imagery.....NAIP, August 2016 - November 2016  
 Roads.....U.S. Census Bureau, 2015 - 2018  
 Names.....GNIS, Not Available  
 Hydrography.....National Hydrography Dataset, 2002 - 2018  
 Contours.....National Elevation Dataset, 2020  
 Boundaries.....Multiple sources; see metadata file 2019 - 2021  
 Wetlands.....FWS National Wetlands Inventory Not Available



**ZUBERBUELER BEND NW, TX, COA**  
2022

