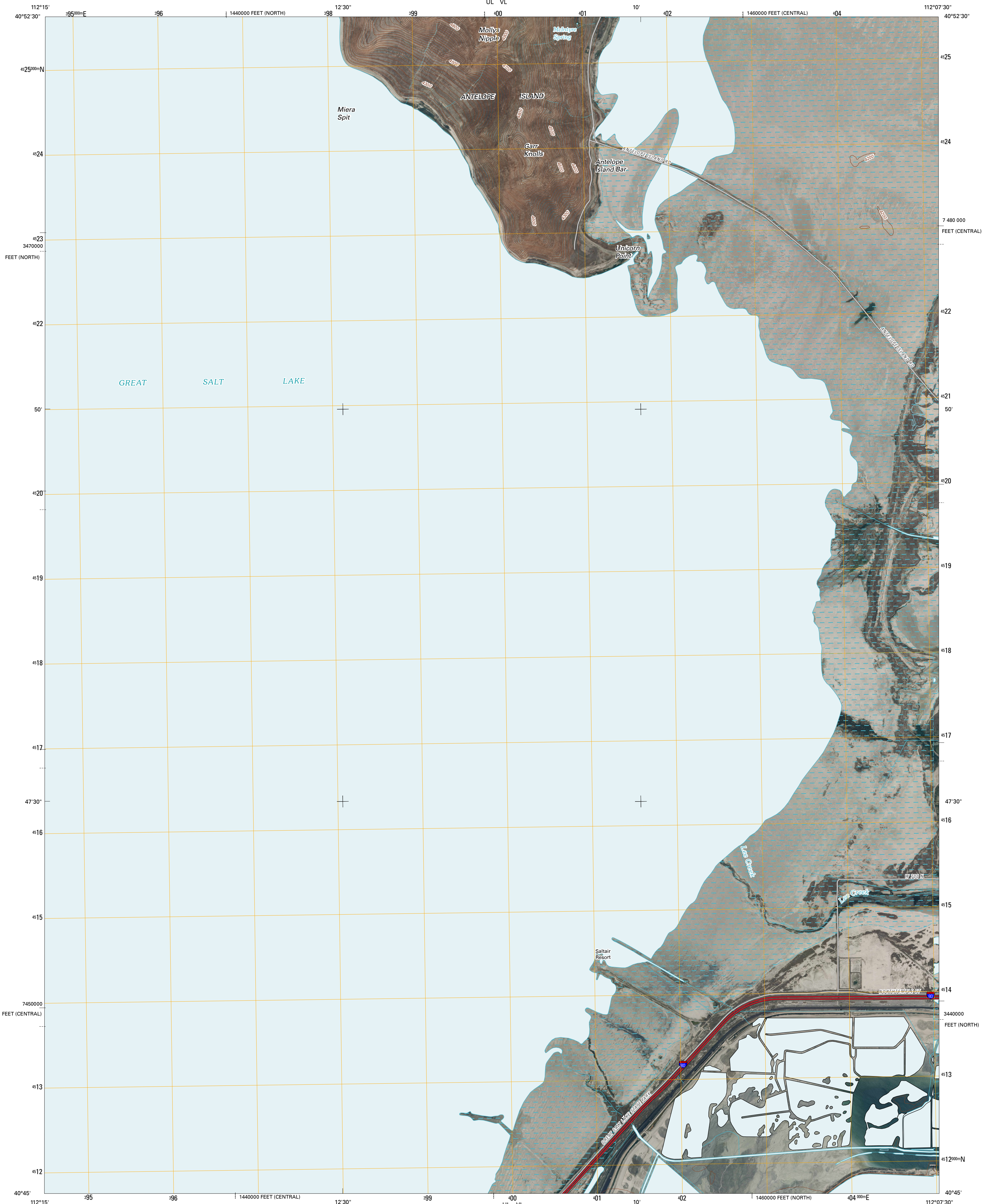




U.S. DEPARTMENT OF THE INTERIOR  
U. S. GEOLOGICAL SURVEY

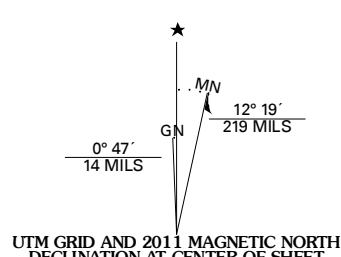


ANTELOPE ISLAND SOUTH QUADRANGLE  
UTAH  
7.5-MINUTE SERIES

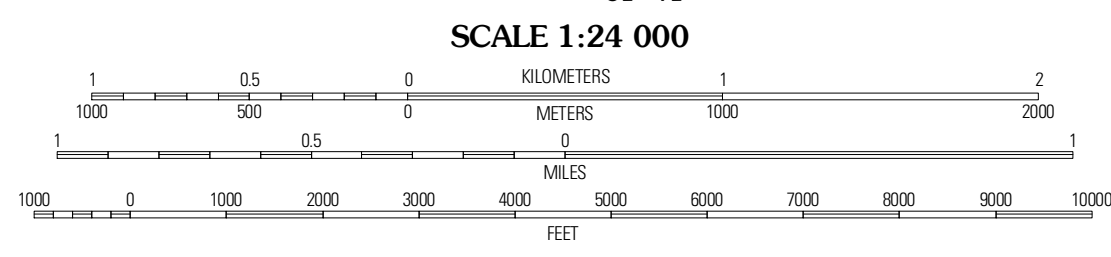


Produced by the United States Geological Survey  
North American Datum of 1983 (NAD83)  
World Geodetic System of 1984 (WGS84) Projection and  
1 000-meter grid; Universal Transverse Mercator, Zone 12T  
10 000-foot ticks; Utah Coordinate System of 1983  
(north and central zones)

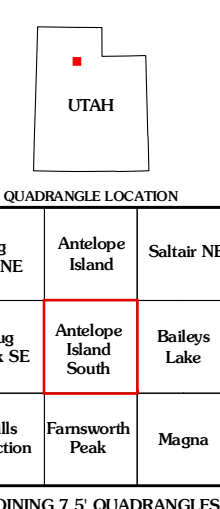
Imagery: NAI, July 2009  
Roads: ©2006-2010 Tele Atlas  
Names: GNIS, 2009  
Hydrography: National Hydrography Dataset, 2009  
Contours: National Elevation Dataset, 2002



U.S. National Grid
100 000m Square ID
UL VL
Grid Zone Designation
12T

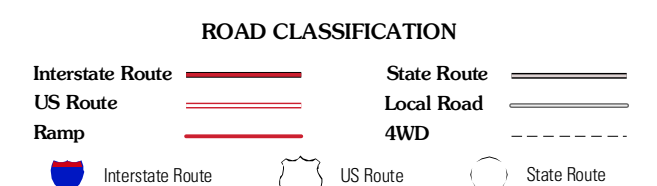


CONTOUR INTERVAL 20 FEET  
NORTH AMERICAN VERTICAL DATUM OF 1988  
This map was produced to conform with version 0.5.10 of the  
draft USGS Standards for 7.5-Minute Quadrangle Maps.  
A metadata file associated with this product is draft version 0.5.11



Plug Peak NE	Antelope Island	Saltair NE
Plug Peak SE	Antelope Island South	Baldys Lake
Mills Junction	Farmsworth Peak	Magna

ADJOINING 7.5' QUADRANGLES



ANTELOPE ISLAND SOUTH, UT  
2011