



U.S. DEPARTMENT OF THE INTERIOR  
U. S. GEOLOGICAL SURVEY

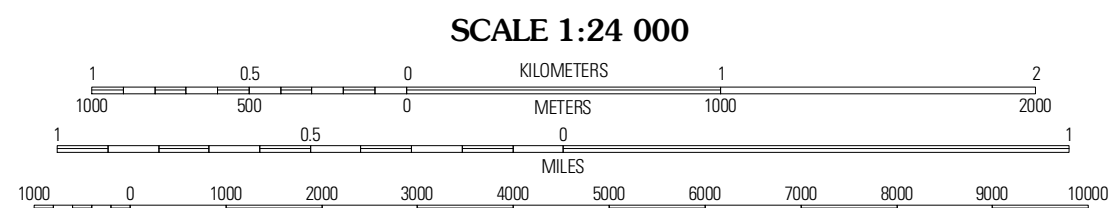
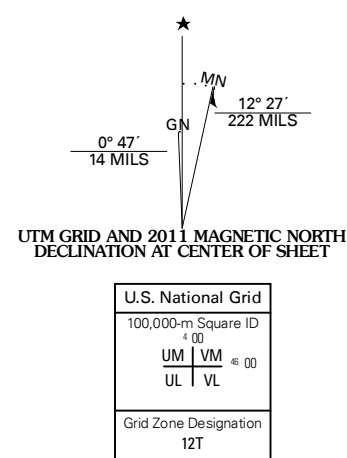


BEAR RIVER CITY QUADRANGLE  
UTAH  
7.5-MINUTE SERIES



Produced by the United States Geological Survey  
North American Datum of 1983 (NAD83)  
Roads..... ©2006-2010 Tele Atlas  
World Geodetic System of 1984 (WGS84), Projection and  
1 000-meter grid: Universal Transverse Mercator, Zone 12T  
10 000-foot ticks: Utah Coordinate System of 1983  
(north zone)

Imagery..... NAIIP, July 2009  
Roads..... ©2006-2010 Tele Atlas  
World Geodetic System of 1984 (WGS84), Projection and  
1 000-meter grid: Universal Transverse Mercator, Zone 12T  
10 000-foot ticks: Utah Coordinate System of 1983  
(north zone)



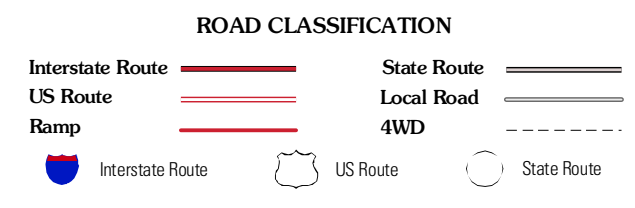
CONTOUR INTERVAL 20 FEET  
NORTH AMERICAN VERTICAL DATUM OF 1988

This map was produced to conform with version 0.5.10 of the  
draft USGS Standards for 7.5-Minute Quadrangle Maps.  
A metadata file associated with this product is draft version 0.5.11

QUADRANGLE LOCATION

Thatcher Mountain	Tremonton	Honeyville
Public Shooting Grounds	Bear River City	Brigham City
Mouth of Bear River	Whisper Canal	Willard

ADJOINING 7.5 QUADRANGLES



BEAR RIVER CITY, UT  
2011