USGS
science for a changing world

U.S. DEPARTMENT OF THE INTERIOR
U.S. GEOLOGICAL SURVEY

The National Map
US Topo

BEAVER QUADRANGLE
UTAH-BEAVER CO.
7.5-MINUTE SERIES

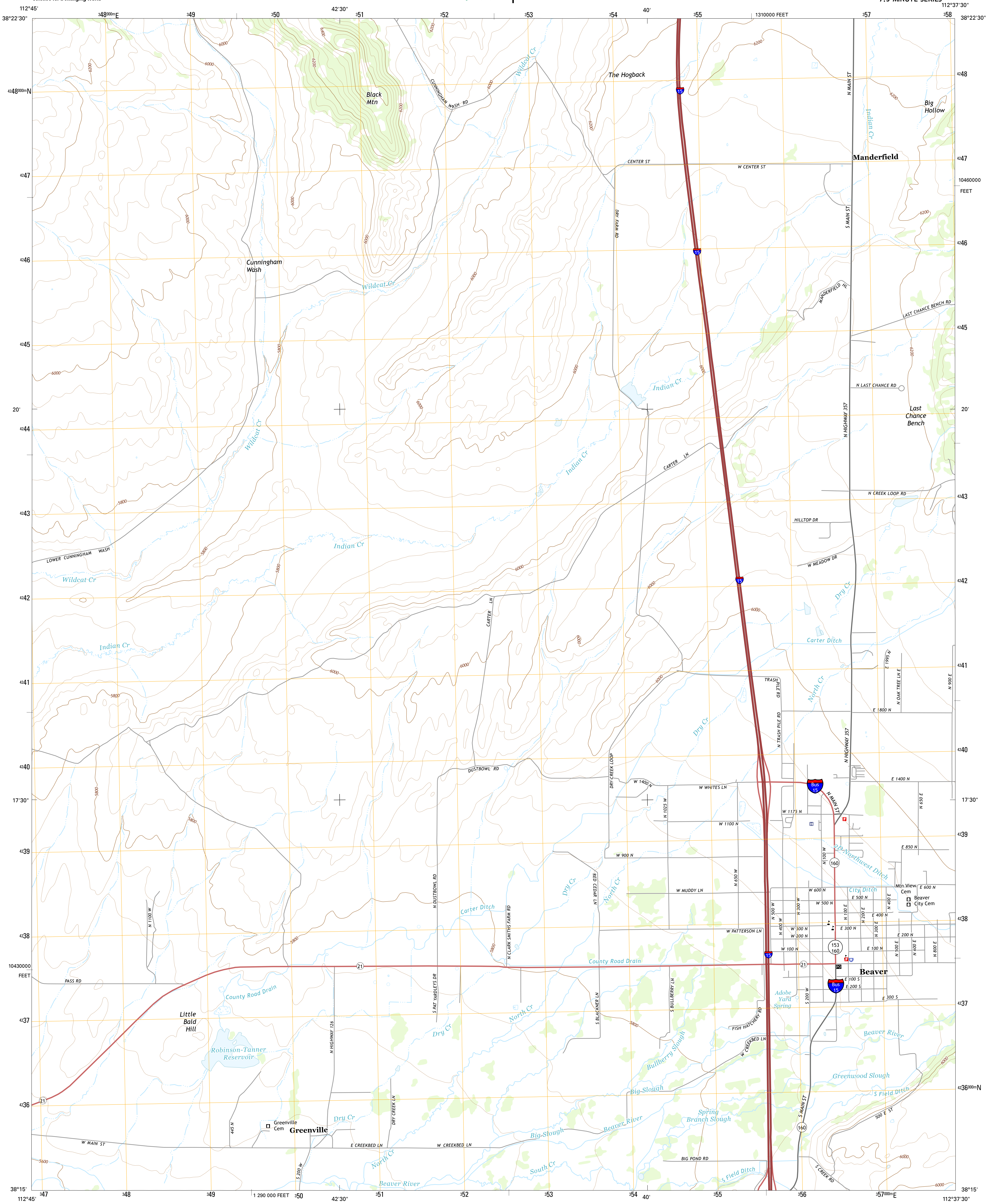
112°45'
38°22'30"
348000mE
349
350
42'30"
351
352
353
354
40'
355
1310000 FEET
357
358
112°37'30"
38°22'30"
4248000mN
4247
4246
4245
20'
4244
4243
4242
4241
4240
17'30"
4239
4238
10430000 FEET
4237
4236
4236000mN
10460000 FEET
38°15'
112°45'
347
348
349
1 290 000 FEET
350
42'30"
351
352
353
354
40'
355
356
357000mE
38°15'
112°37'30"
Black Mtn
The Hogback
Big Hollow
Manderfield
Cunningham Wash
Wildcat Cr
Indian Cr
Last Chance Bench
CUNNINGHAM WASH RD
CENTER ST
W CENTER ST
DRY FARM RD
N MAIN ST
S MAIN ST
MANDERFIELD HL
LAST CHANCE BENCH RD
N LAST CHANCE RD
N HIGHWAY 357
CARTER LN
N CREEK LOOP RD
HILLTOP DR
W MEADOW DR
LOWER CUNNINGHAM WASH
Dry Cr
Carter Ditch
TRASH PILE RD
N TRASH PILE RD
North Cr
E 1995 N
N OAK TREE LN E
N 900 E
E 1800 N
DUSTBOWL RD
DRY CREEK LOOP
W 1400 N
W WHITES LN
E 1400 N
N 1025 W
W 1175 N
W 1100 N
N 650 E
E 850 N
W 900 N
2D Northwest Ditch
N 100 W
W MUDDY LN
N 650 W
RED CEDAR LN
N DUSTBOWL RD
N CLARK SMITHS FARM RD
N 1100 W
W 600 N
W 500 N
City Ditch
E 500 N
E 600 N
Mtn View Cem
Beaver City Cem
N 500 W
N 400 W
N 300 W
N 100 E
N 200 E
N 300 E
N 400 E
E 400 N
W PATTERSON LN
W 300 N
W 200 N
E 300 N
E 200 N
W 100 N
E 100 N
N 500 E
N 600 E
N 800 E
County Road Drain
Beaver
E 100 S
E 200 S
E 300 S
PASS RD
Little Bald Hill
Robinson-Tanner Reservoir
N HIGHWAY 126
S PAT YARDLEYS DR
S BLACKNER LN
S BULLBERRY LN
Adobe Yard Spring
S 200 W
FISH HATCHERY RD
W CREEKBED LN
Beaver River
Bullberry Slough
Greenwood Slough
S Field Ditch
Big Slough
Spring Branch Slough
S MAIN ST
500 E ST
445 N
Greenville Cem
Greenville
DRY CREEK LN
W MAIN ST
E CREEKBED LN
W CREEKBED LN
BIG POND RD
South Cr
S CREEK RD
15
Bus 15
21
153
160
5600
5800
6000
6200
6400

Produced by the United States Geological Survey
North American Datum of 1983 (NAD83)
World Geodetic System of 1984 (WGS84). Projection and
1 000-meter grid: Universal Transverse Mercator, Zone 12S
10 000-foot ticks: Utah Coordinate System of 1983 (south zone)

This map is not a legal document. Boundaries may be generalized for this map scale. Private lands within government reservations may not be shown. Obtain permission before entering private lands.

Imagery	NAIP, June 2011
Roads	HERE, ©2013
Names	GNIS, 2013
Hydrography	National Hydrography Dataset, 2011
Contours	National Elevation Dataset, 2000
Boundaries	Multiple sources; see metadata file 1972 - 2013
Public Land Survey System	BLM, 2011

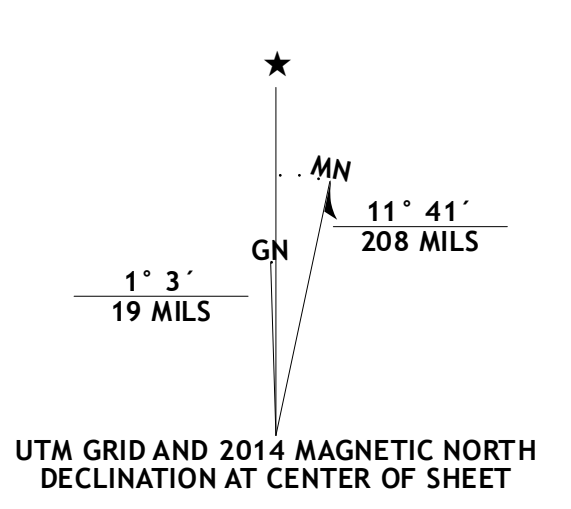
MN
GN
11° 41´
208 MILS
1° 3´
19 MILS

UTM GRID AND 2014 MAGNETIC NORTH
DECLINATION AT CENTER OF SHEET

U.S. National Grid
100,000-m Square ID
UH
Grid Zone Designation
12S

SCALE 1:24 000

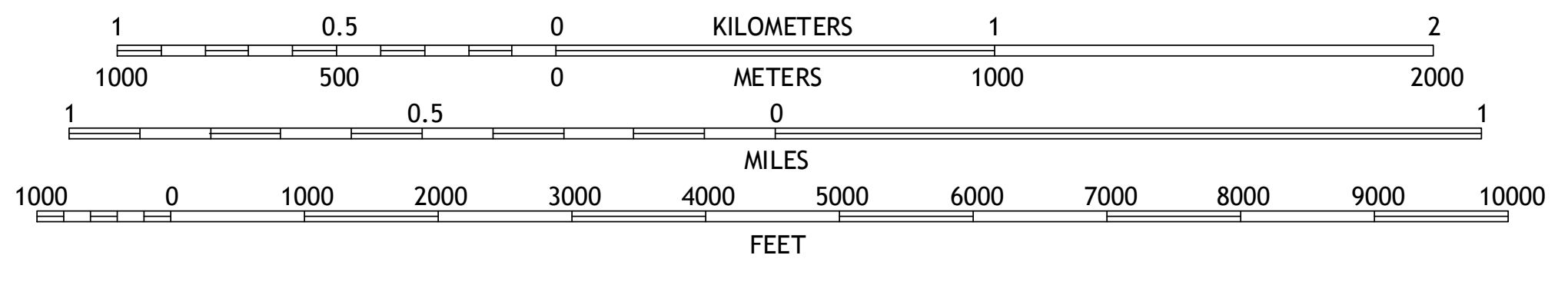
1
0.5
0
KILOMETERS
1
2
1000
500
0
METERS
1000
2000
1
0.5
0
MILES
1
1000
0
1000
2000
3000
4000
5000
6000
7000
8000
9000
10000
FEET

CONTOUR INTERVAL 40 FEET
NORTH AMERICAN VERTICAL DATUM OF 1988

This map was produced to conform with the
National Geospatial Program US Topo Product Standard, 2011.
A metadata file associated with this product is draft version 0.6.16

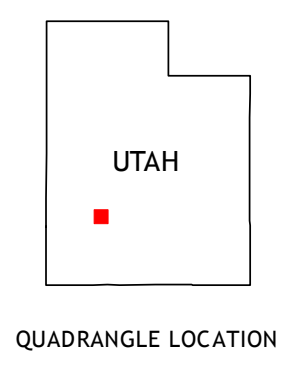

QUADRANGLE LOCATION

1	2	3
4		5
6	7	8

- 1 Bearskin Mountain
- 2 Gillies Hill
- 3 Pole Mountain
- 4 Adamsville
- 5 Black Ridge
- 6 Minersville Reservoir
- 7 Greenville Bench
- 8 Kane Canyon

ADJOINING QUADRANGLES

ROAD CLASSIFICATION

Expressway	▬	Local Connector	▬
Secondary Hwy	▬	Local Road	▬
Ramp	▬	4WD	- - - -

Interstate Route · US Route · ○ State Route

BEAVER, UT
2014

NSN. 7643016399076
NGA REF NO. USGSX24K2918