

Produced by the United States Geological Survey North American Datum of 1983 (NAD83) World Geodetic System of 1984 (WGS84) Projection and 1000-meter grid: Universal Transverse Mercator, Zone 12S 10 000-foot ticks: Utah Coordinate System of 1983 (central zone)

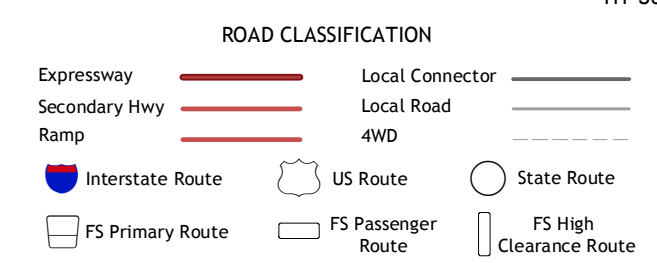
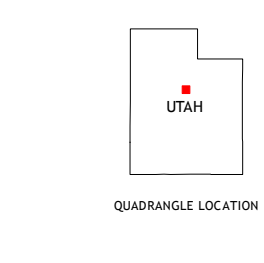
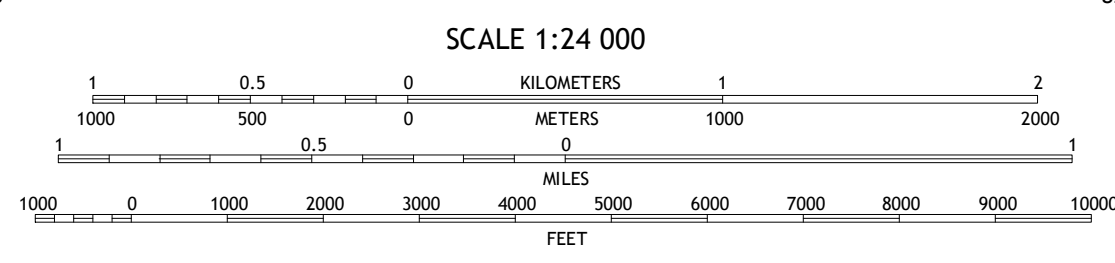
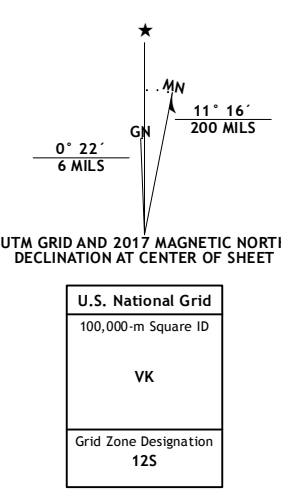


Table with 8 columns and 2 rows listing adjacent quadrangles: 1 Spanish Fork Peak, 2 Spanish Fork Peak, 3 Bittles Mountain, 4 Payson Lakes, 5 Thistle, 6 Nebo Basin, 7 Spencer Canyon, 8 Indianola

BIRDSEYE, UT 2017

