

Produced by the United States Geological Survey
North American Datum of 1983 (NAD83)
World Geodetic System of 1984 (WGS84)
Projection and 1 000-meter grid: Universal Transverse Mercator, Zone 12S
10 000-foot ticks: Utah Coordinate System of 1983 (south zone)
This map is not a legal document. Boundaries may be generalized for this map scale. Private lands within government reservations may not be shown. Obtain permission before entering private lands.

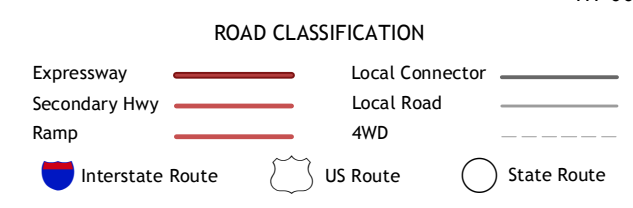
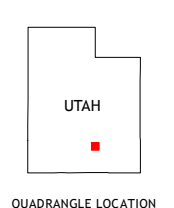
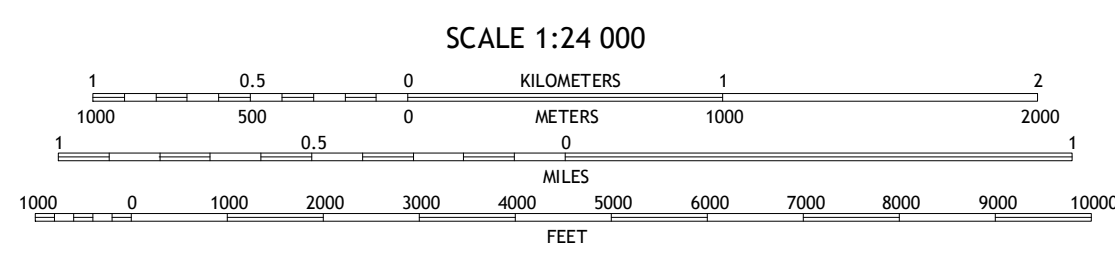
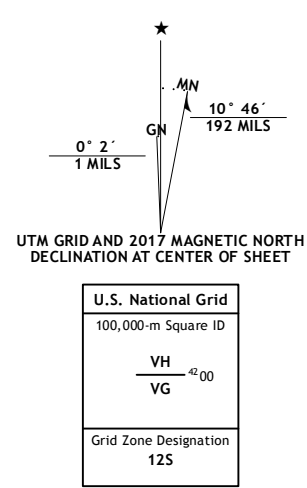


Table with 3 columns and 8 rows. Column 1: 1, 2, 3, 4, 5, 6, 7, 8. Column 2: 1, 2, 3, 4, 5, 6, 7, 8. Column 3: 1 Bear Canyon, 2 Sandy Creek Benches, 3 Steele Butte, 4 Lamp Stand, 5 Cave Flat, 6 Pioneer Mesa, 7 Wagon Box Mesa, 8 The Post.

