



U.S. DEPARTMENT OF THE INTERIOR
U. S. GEOLOGICAL SURVEY

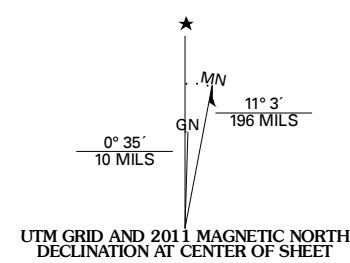


BOWDIE CANYON EAST QUADRANGLE
UTAH
7.5-MINUTE SERIES

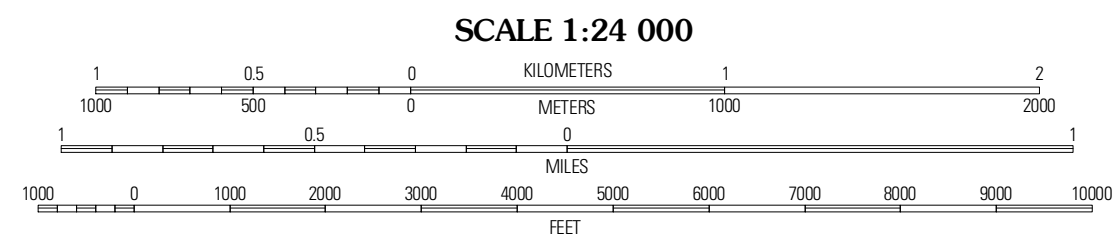


Produced by the United States Geological Survey
North American Datum of 1983 (NAD83)
World Geospatial System of 1984 (WGS84). Projection and
1 000-meter grid. Universal Transverse Mercator, Zone 12S
10 000-foot ticks: Utah Coordinate System of 1983
(south zone)

Imagery:.....NAIP, August 2009
Roads:.....©2006-2010 Tele Atlas
Names:.....GNIS, 2009
Hydrography:.....National Hydrography Dataset, 2009
Contours:.....National Elevation Dataset, 1999



| | |
|---|-----|
| U.S. National Grid 100,000 Meter Square ID | UTM |
| Grid Zone Designation | 12S |



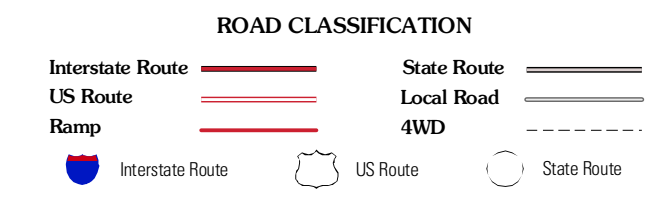
CONTOUR INTERVAL 40 FEET
NORTH AMERICAN VERTICAL DATUM OF 1988

This map was produced to conform with version 0.5.10 of the
draft USGS Standards for 7.5-Minute Quadrangle Maps.
A metadata file associated with this product is draft version 0.5.11

QUADRANGLE LOCATION

| | | |
|--------------------------|--------------------------|------------------|
| Clearwater Canyon | Topnot Rock | Cross Canyon |
| Bowdie Canyon West | Bowdie Canyon East | Bull Valley |
| Indian Head Pass | Black Steer Canyon | Warren Canyon |

ADJOINING 7.5' QUADRANGLES



BOWDIE CANYON EAST, UT
2011