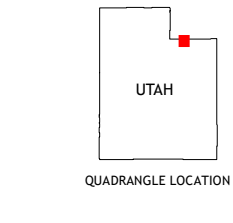
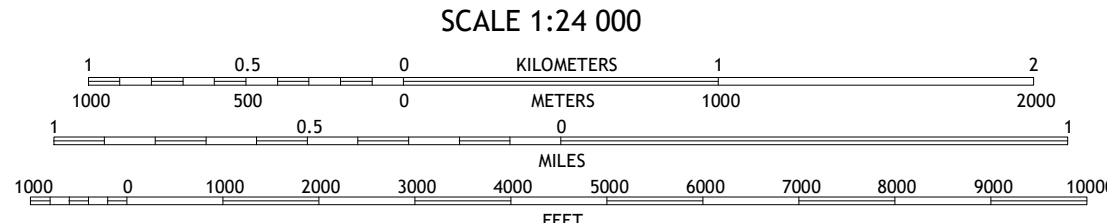
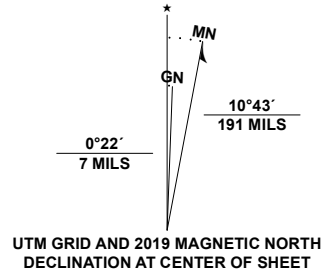


Produced by the United States Geological Survey

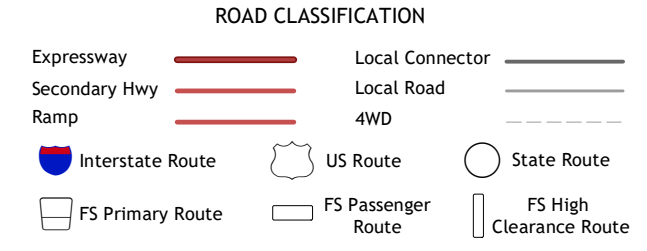
North American Datum of 1983 (NAD83)
World Geodetic System of 1984 (WGS84). Projection and
1 000-meter grid: Universal Transverse Mercator, Zone 12T
This map is not a legal document. Boundaries may be
generalized for this map scale. Private lands within government
reservations may not be shown. Obtain permission before
entering private lands.

Imagery.....NAIP, September 2015 - October 2016
Roads.....U.S. Census Bureau, Not Available
Roads within US Forest Service Lands.....FS Topo Data
with limited Forest Service updates, 2013 - 2017
Names.....GNS, 1979 - 1989
Hydrography.....National Hydrography Dataset, 2001 - 2019
Contours.....National Elevation Dataset, 2000 - 2001
Boundaries.....Multiple sources; see metadata file
Public Land Survey System.....BLM, 2017 - 2019
Wetlands.....FWS National Wetlands Inventory 1981 - 1985



1	2	3
4	5	6
7	8	9

1 Meeks Cabin Reservoir
2 Buck Fever Ridge
3 Table Mountain
4 Lyman Lake
5 Gilbert Peak NE
6 Mount Lovenia
7 Mount Powell
8 Kings Peak



Check with local Forest Service unit
for current travel conditions and restrictions.

BRIDGER LAKE, UT, WY
2020

