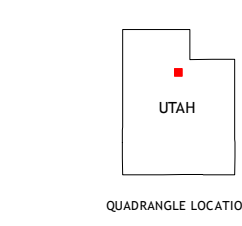
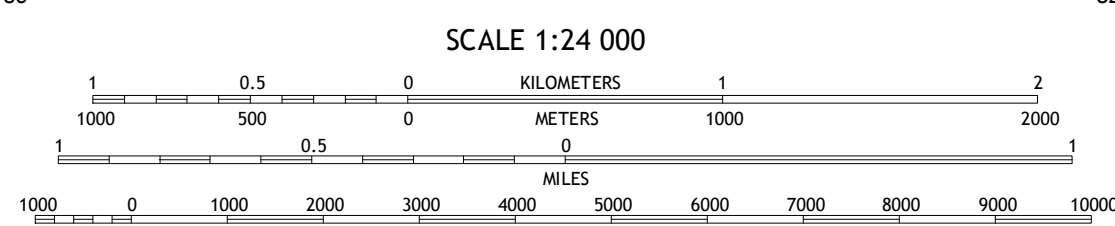



Produced by the United States Geological Survey
North American Datum of 1983 (NAD83)
World Geodetic System of 1984 (WGS84)
Projection and 1 000-meter grid: Universal Transverse Mercator, Zone 12T
10 000-foot ticks: Utah Coordinate System of 1983 (central and north zones)



ROAD CLASSIFICATION
Expressway, Secondary Hwy, Ramp, Interstate Route, FS Primary Route, Local Connector, Local Road, 4WD, US Route, FS Passenger Route, State Route, FS High Clearance Route

ADJOINING QUADRANGLES
1 Mount Aire, 2 Park City West, 3 Park City East, 4 Dromedary Peak, 5 Heber City, 6 Timpanogos Cave, 7 Aspen Grove, 8 Charleston

BRIGHTON, UT 2017

