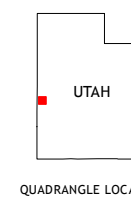
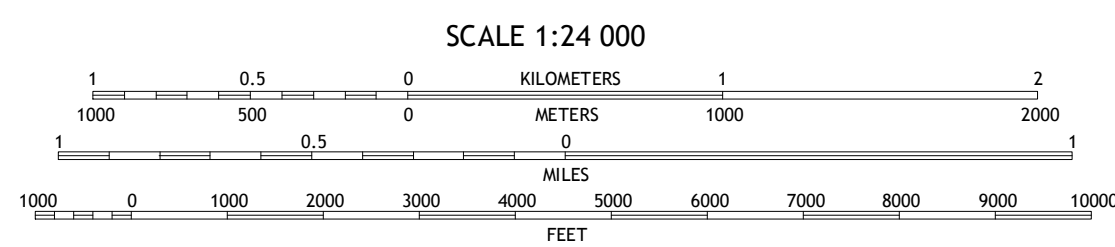
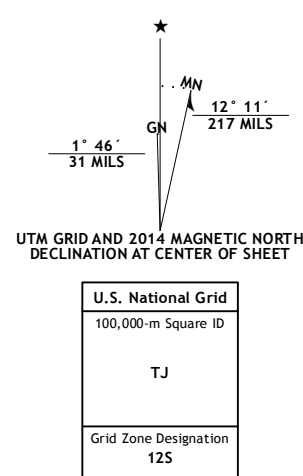


**Produced by the United States Geological Survey**  
North American Datum of 1983 (NAD83)  
World Geodetic System of 1984 (WGS84), Projection and  
1 000-meter grid: Universal Transverse Mercator, Zone 12S  
10 000-foot ticks: Utah Coordinate System of 1983 (central zone)  
  
This map is not a legal document. Boundaries may be  
generalized for this map scale. Private lands within government  
reservations may not be shown. Obtain permission before  
entering private lands.  
  
Imagery: NAIP, June 2011 - July 2014  
Roads: HERE, ©2013  
Names: GNIS, 2013  
Hydrography: National Hydrography Dataset, 2011  
Contours: National Elevation Dataset, 2000  
Boundaries: Multiple sources; see metadata file 1972 - 2013  
Public Land Survey System: BLM, 2011



**ROAD CLASSIFICATION**

Expressway ——— Local Connector ———  
Secondary Hwy ——— Local Road ———  
Ramp ——— 4WD ———  
Interstate Route ——— US Route ——— State Route ———

1	2	3
4	5	6
7	8	

ADJOINING QUADRANGLES

1 Hole in the Ground  
2 Knoll Hill  
3 Conger Mountain  
4 Eskdale  
5 Thompsons Knoll  
6 Burbank Pass  
7 Deadman Point  
8 Pyramid Knoll

**BUCKSKIN HILLS, UT**  
2014

