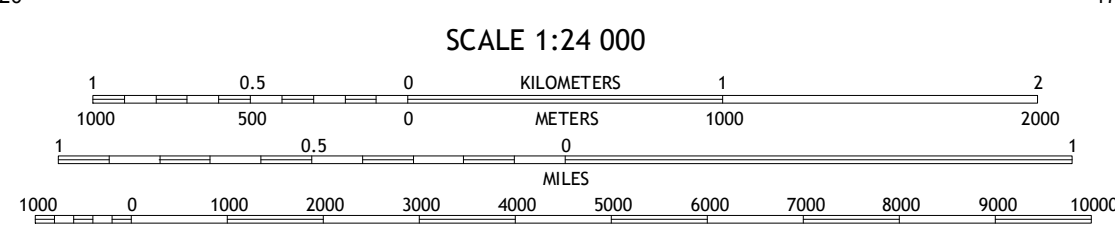
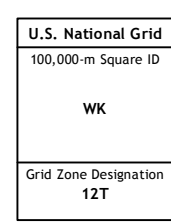
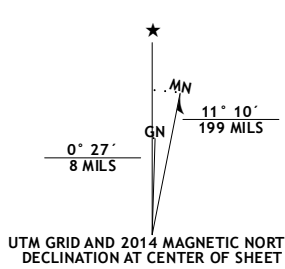


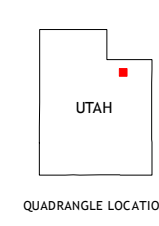
Produced by the United States Geological Survey North American Datum of 1983 (NAD83) World Geodetic System of 1984 (WGS84) Projection and 1 000-meter grid; Universal Transverse Mercator, Zone 12T 10 000-foot ticks; Utah Coordinate System of 1983 (central zone)

This map is not a legal document. Boundaries may be generalized for this map scale. Private lands within government reservations may not be shown. Obtain permission before entering private lands.

Imagery.....NAIP, August 2011 - September 2011 Roads.....HERE, ©2013 Roads within US Forest Service Lands.....FS Topo Data with limited Forest Service updates, 2013 Names.....National Hydrography Dataset, 2013 Hydrography.....National Hydrography Dataset, 2013 Contours.....National Elevation Dataset, 2001 Boundaries.....Multiple sources; see metadata file 1972 - 2013 Public Land Survey System.....BLM, 2011



CONTOUR INTERVAL 40 FEET NORTH AMERICAN VERTICAL DATUM OF 1988 This map was produced to conform with the National Geospatial Program US Topo Product Standard, 2011. A metadata file associated with this product is draft version 0.6.16



ADJOINING QUADRANGLES table with 8 cells containing numbers 1-8

- 1 Garfield Basin 2 Mount Emmons 3 Bolla Lake 4 Lake Fork Mountain 5 Heller Lake 6 Mountain Home 7 Altonah 8 Neola NW

ROAD CLASSIFICATION legend including Interstate Route, US Route, FS Primary Route, Local Connector, Local Road, 4WD, State Route, FS Passenger Route, FS High Clearance Route

Check with local Forest Service unit for current travel conditions and restrictions.

BURNT MILL SPRING, UT 2014

