

Produced by the United States Geological Survey North American Datum of 1983 (NAD83) World Geodetic System of 1984 (WGS84) Projection and 1 000-meter grid: Universal Transverse Mercator, Zone 12S 10 000-foot ticks: Utah Coordinate System of 1983 (south zone) This map is not a legal document. Boundaries may be generalized for this map scale. Private lands within government reservations may not be shown. Obtain permission before entering private lands.

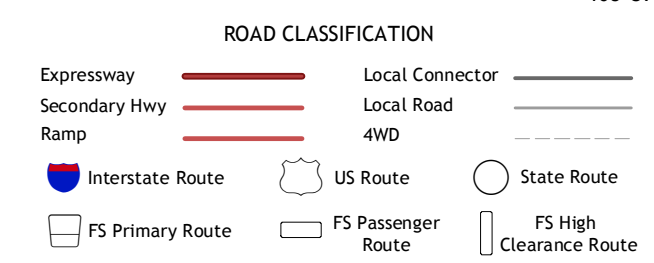
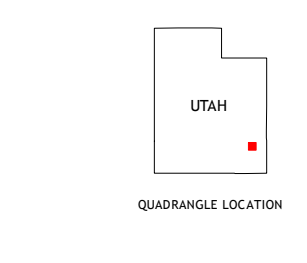
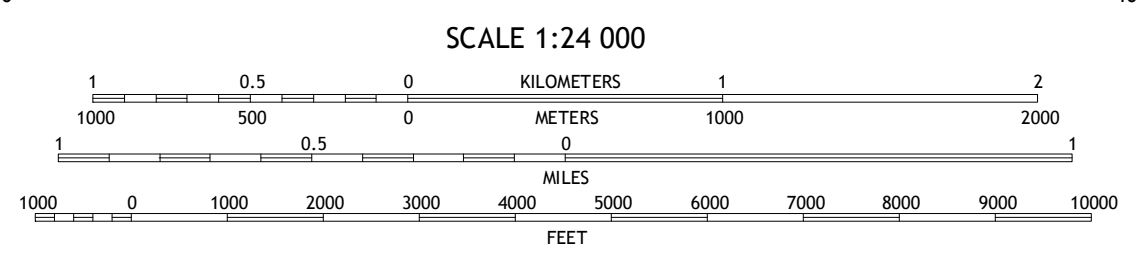
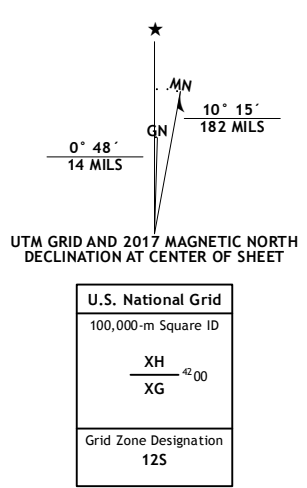


Table with 3 columns and 8 rows listing adjacent quadrangles: 1 Druid Arch, 2 South Six-shooter Peak, 3 Harts Point South, 4 House Park Butte, 5 Shay Mountain, 6 Poison Canyon, 7 Chipewau Rocks, 8 Mount Linnaeus

Check with local Forest Service unit for current travel conditions and restrictions. CATHEDRAL BUTTE, UT 2017

