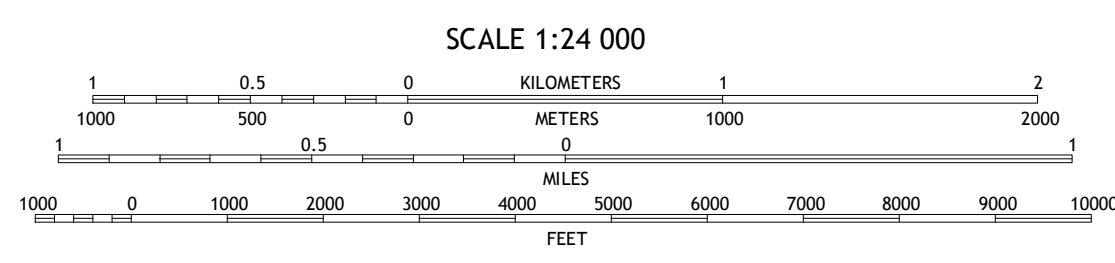
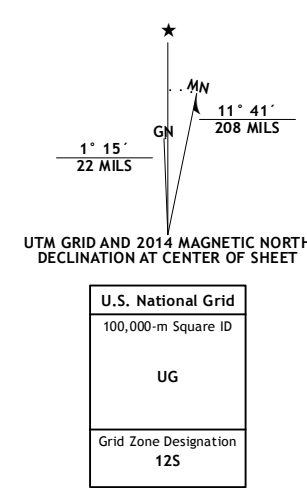


Produced by the United States Geological Survey North American Datum of 1983 (NAD83) World Geodetic System of 1984 (WGS84) Projection and 1000-meter grid: Universal Transverse Mercator, Zone 12S 10 000-foot ticks: Utah Coordinate System of 1983 (south zone)

This map is not a legal document. Boundaries may be generalized for this map scale. Private lands within government reservations may not be shown. Obtain permission before entering private lands.

Imagery.....NAIP, August 2011 Roads.....HERE, ©2013 Names.....GNIS, 2013 Hydrography.....National Hydrography Dataset, 2011 Contours.....National Elevation Dataset, 2000 Boundaries.....Multiple sources; see metadata file 1972-2013 Public Land Survey System.....BLM, 2011



CONTOUR INTERVAL 40 FEET NORTH AMERICAN VERTICAL DATUM OF 1988 This map was produced to conform with the National Geospatial Program US Topo Product Standard, 2011. A metadata file associated with this product is draft version 0.6.16

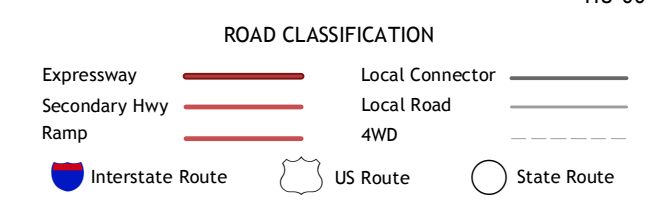
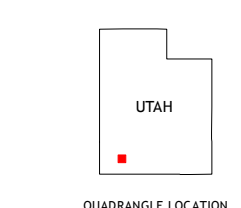


Table with 3 columns and 8 rows showing adjacent quadrangles: 1 Cedar City NW, 2 Cedar City, 3 Flaming Arch, 4 Kanarrville, 5 Webster Flat, 6 Kolob Arch, 7 Kolob Reservoir, 8 Cogswell Point

