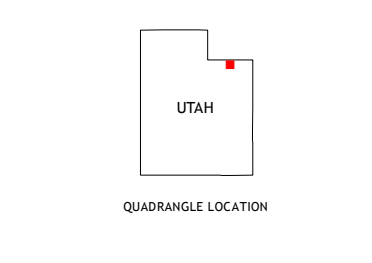
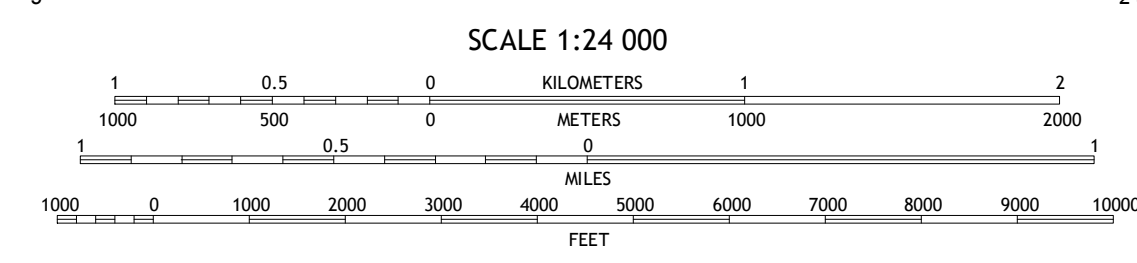
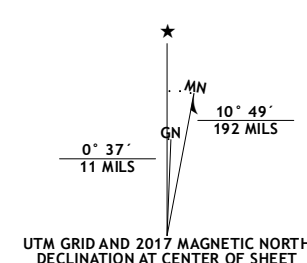


Produced by the United States Geological Survey North American Datum of 1983 (NAD83) Projection and World Geodetic System of 1984 (WGS84) Projection and 1:250,000 scale Universal Transverse Mercator, Zone 12T 10 000-foot ticks: Utah Coordinate System of 1983 (central and north zones)



ROAD CLASSIFICATION table with symbols for Expressway, Secondary Hwy, Ramp, Interstate Route, FS Primary Route, Local Connector, Local Road, 4WD, US Route, FS Passenger Route, State Route, and FS High Clearance Route.

- 1 Hole In The Rock
2 Hoop Lake
3 Phil Pico Mountain
4 Fox Lake
5 Whitetocks Lake
6 Bolle Lake
7 Rasmussen Lakes
8 Paradise Park

Check with local Forest Service unit for current travel conditions and restrictions.

CHEPETA LAKE, UT 2017

