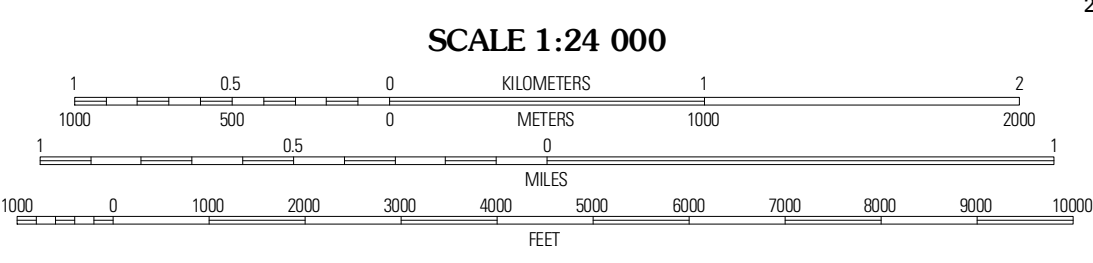
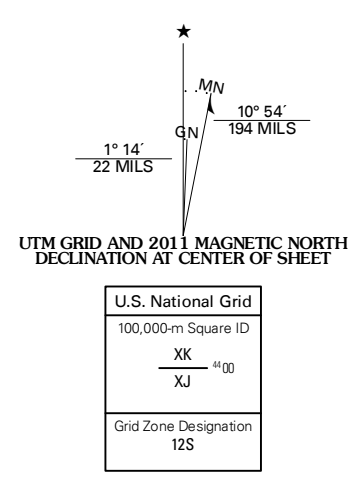


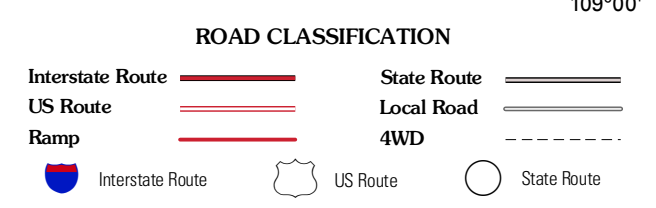
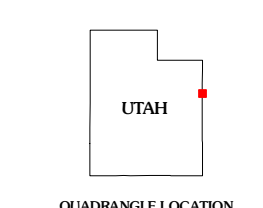
Produced by the United States Geological Survey  
North American Datum of 1983 (NAD83)  
World Geodetic System of 1984 (WGS84). Projection and  
1,000-meter grid: Universal Transverse Mercator, Zone 12S  
10,000-foot ticks: Utah Coordinate System of 1983 (central  
zone), Colorado Coordinate System of 1983 (north and  
central zones)

Imagery.....N.A.I.P., June 2009  
Floods.....©2006-2010 T&E Atlas  
Names.....GNIS, 2010  
Hydrography.....National Hydrography Dataset, 2009  
Contours.....National Elevation Dataset, 2006



CONTOUR INTERVAL 40 FEET  
NORTH AMERICAN VERTICAL DATUM OF 1988

This map was produced to conform with version 0.5.10 of the  
draft USGS Standards for 7.5-Minute Quadrangle Maps.  
A metadata file associated with this product is draft version 0.5.11



QUADRANGLE LOCATION

Rainbow	Dragon	Texas Creek
Burnt Timber Canyon	Davis Canyon	East Escavation Creek
Tom Pattinson Canyon	Rat Hole Ridge	Baxter Pass

ADJOINING 7.5' QUADRANGLES