

Produced by the United States Geological Survey
North American Datum of 1983 (NAD83)
World Geodetic System of 1984 (WGS84)
Projection and 10 000-meter grid: Universal Transverse Mercator, Zone 12S
10 000-foot ticks: Utah Coordinate System of 1983 (central zone)

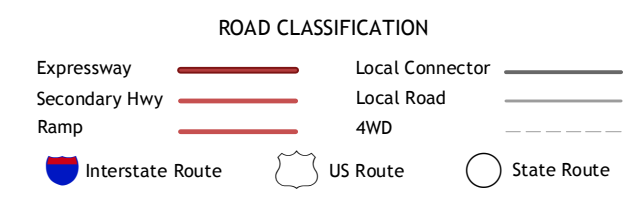
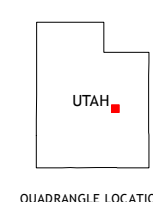
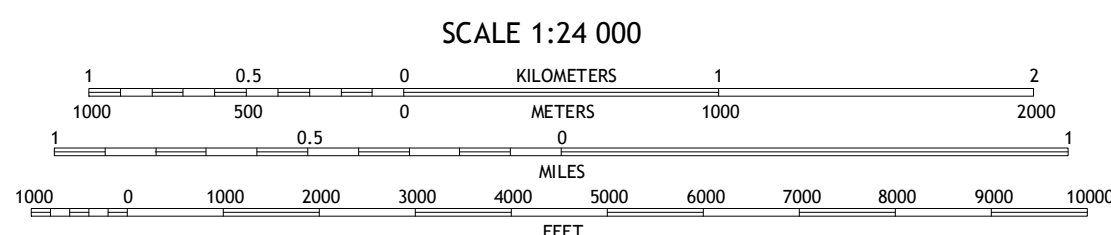
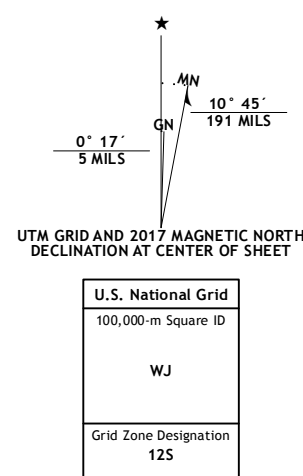


Table with 8 columns and 2 rows listing adjacent quadrangles: 1 Bob Hill Knoll, 2 Chimney Rock, 3 Dry Mesa, 4 Bottleneck Peak, 5 Mexican Mountain, 6 The Wickiup, 7 Drowned Hole Draw, 8 Spotted Wolf Canyon

DEVILS HOLE, UT 2017

