

Produced by the United States Geological Survey
North American Datum of 1983 (NAD83)
North American Datum of 1983 (NAD83)
World Geodetic System of 1984 (WGS84)
Projection and
1:000-meter grid: Universal Transverse Mercator, Zone 12S
10 000-foot ticks: Utah Coordinate System of 1983 (central zone)
This map is not a legal document. Boundaries may be generalized for this map scale. Private lands within government reservations may not be shown. Obtain permission before entering private lands.
Imagery.....N.A.I.P. October 2014
Roads.....U.S. Census Bureau, 2015 2016
Names.....G.N.S., 2016
Hydrography.....National Hydrography Dataset, 2014
Contours.....National Elevation Dataset, 2000
Boundaries.....Multiple sources; see metadata file 1972-2016
Public Land Survey System.....BLM, 2016
Wetlands.....FWS National Wetlands Inventory 1977 - 2014

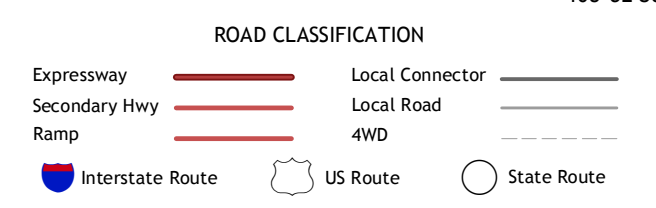
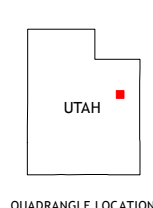
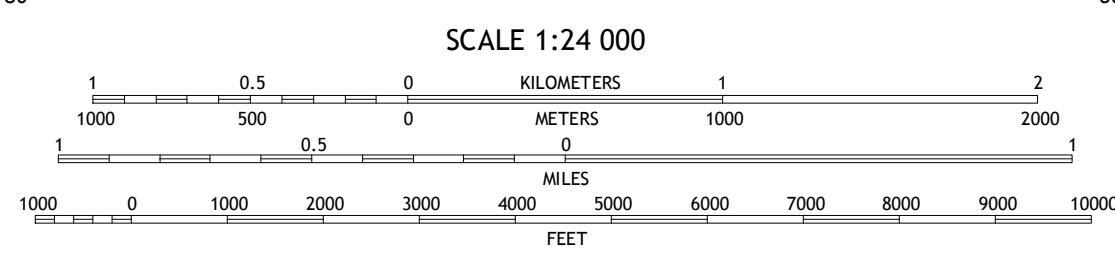
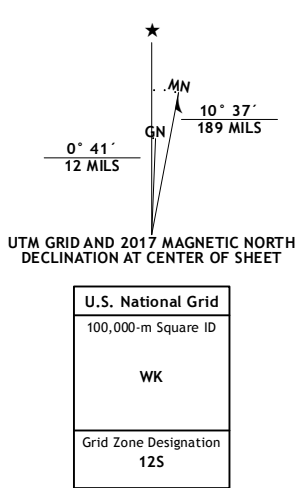


Table with 3 columns and 8 rows listing adjacent quadrangles: 1 Wilkin Ridge, 2 Crow Knoll, 3 Moon Bottom, 4 Pinnacle Canyon, 5 Nutters Hole, 6 Cedar Ridge Canyon, 7 Firewater Canyon North, 8 Dog Knoll.

