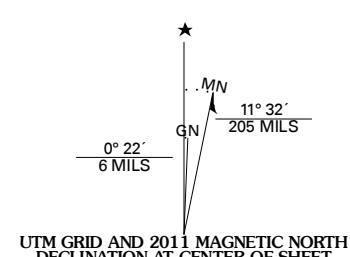




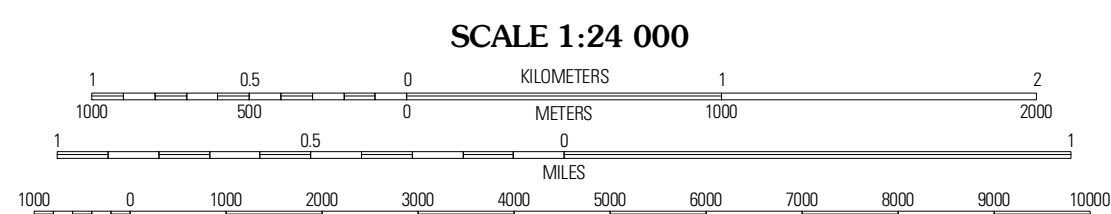
Produced by the United States Geological Survey
North American Datum of 1983 (NAD83)
World Geodetic System of 1984 (WGS84) - Projection and
1 000-meter grid: Universal Transverse Mercator, Zone 12T
10 000-foot ticks: Utah Coordinate System of 1983
(central zone)

Imagery.....NAIP, August 2009
Roads.....62906-2010 File Atlas
Names.....GNIS, 2009
Hydrography.....National Hydrography Dataset, 2009
Contours.....National Elevation Dataset, 2000



UTM GRID AND 2011 MAGNETIC NORTH
DECLINATION AT CENTER OF SHEET

| |
|-----------------------|
| U.S. National Grid |
| 100,000m Square ID |
| WK |
| Grid Zone Designation |
| 12T |



SCALE 1:24 000

CONTOUR INTERVAL 20 FEET
NORTH AMERICAN VERTICAL DATUM OF 1988

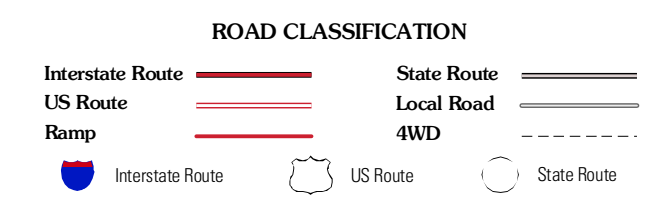
This map was produced to conform with version 0.5.10 of the
draft USGS Standards for 7.5-Minute Quadrangle Maps.
A metadata file associated with this product is draft version 0.5.11



QUADRANGLE LOCATION

| | | |
|------------------|--------------------|------------------------|
| Rabbit Canyon | Duchesne | Duchesne NE |
| Buck Knoll | Duchesne SW | Duchesne SE |
| Lance Canyon | Antero Mountain | Antero Mountains NE |

ADJOINING 7.5 QUADRANGLES



DUCHESE SW, UT
2011