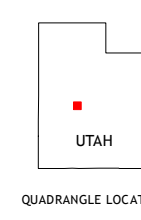
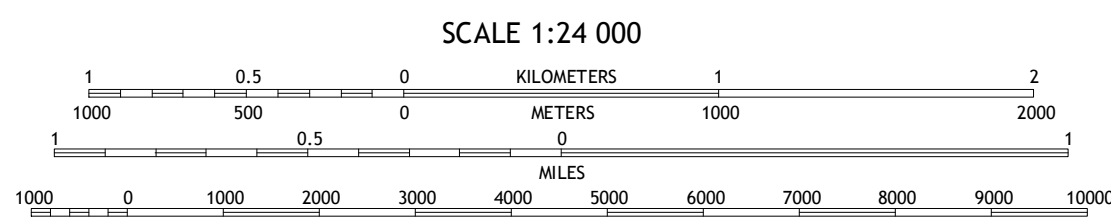
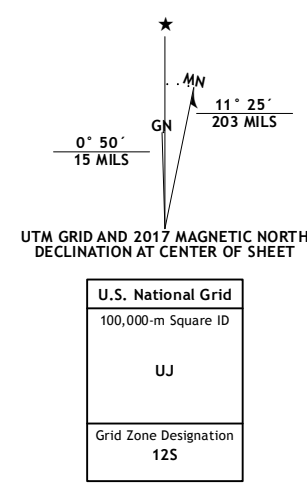


Produced by the United States Geological Survey
North American Datum of 1983 (NAD83)
World Geodetic System of 1984 (WGS84)
Projection and 1 000-meter grid: Universal Transverse Mercator, Zone 12S
10 000-foot ticks: Utah Coordinate System of 1983 (central zone)



ROAD CLASSIFICATION table with symbols for Expressway, Secondary Hwy, Ramp, Interstate Route, US Route, FS Primary Route, FS Passenger Route, Local Connector, Local Road, 4WD, State Route, and FS High Clearance Route.

ADJOINING QUADRANGLES table with a grid of numbers 1-8 and corresponding location names: 1 Harding, 2 Oak City South, 3 Williams Peak, 4 McCornick, 5 Scipio Pass, 6 The Sink, 7 Holden, 8 Coffee Peak.

CONTOUR INTERVAL 20 FEET
NORTH AMERICAN VERTICAL DATUM OF 1988
This map was produced to conform with the National Geospatial Program US Topo Product Standard, 2011. A metadata file associated with this product is draft version 0.6.19

DUGGINS CREEK, UT 2017

