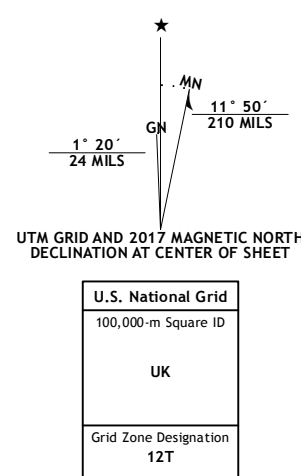


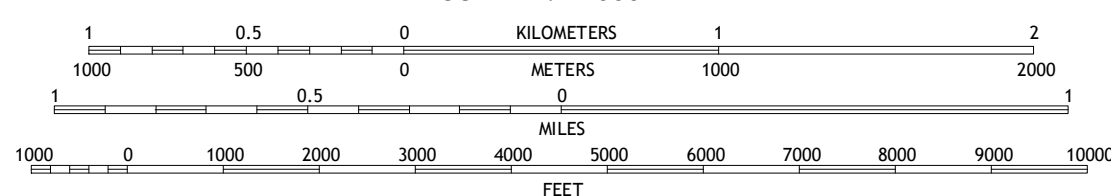
North American Datum of 1983 (NAD83)
World Geodetic System of 1984 (WGS84). Projection and
1 000-meter grid: Universal Transverse Mercator, Zone 12T
10 000-foot ticks: Utah Coordinate System of 1983 (central
zone)

This map is not a legal document. Boundaries may be generalized for this map scale. Private lands within government reservations may not be shown. Obtain permission before entering private lands.

Images.....NAIP, October 2006
Roads.....U.S. Census Bureau, 2015
Names.....GNIS
Hydrography.....National Hydrography Dataset
Contours.....National Elevation Dataset
Boundaries.....Multiple sources; see metadata file 1972-2000
Public Land Survey System.....BLM
Wetlands.....FWS National Wetlands Inventory 1977-2000

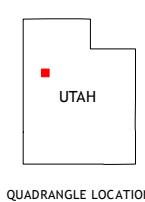


SCALE 1:24 000



CONTOUR INTERVAL 10 FEET
NORTH AMERICAN VERTICAL DATUM OF 1988

This map was produced to conform with the
National Geospatial Program US Topo Product Standard, 2011.
A metadata file associated with this product is draft version 0.6.19



ROAD CLASSIFICATION

Expressway Local Connector
Secondary Hwy Local Road
Ramp 4WD
Interstate Route US Route State Route

1	2	3
4	5	6
7	8	9

ADJOINING QUADRANGLES

- 1 Wig Mountain SW
- 2 Wig Mountain
- 3 Tabbys Peak SW
- 4 Dugway Proving Ground NW
- 5 Camels Back Ridge NW
- 6 Dugway Proving Ground SW
- 7 Dugway Proving Ground SE
- 8 Camels Back Ridge SW

DUGWAY PROVING GROUND NE, UT
2017

