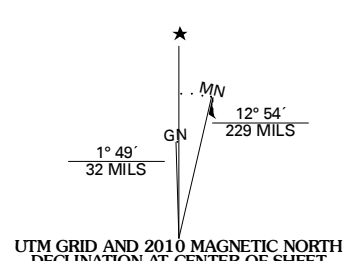
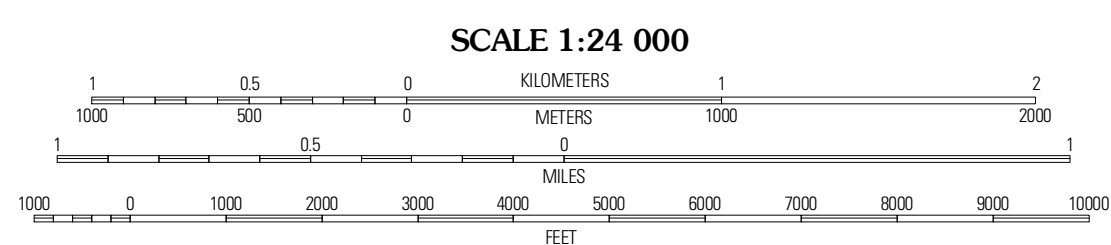


Produced by the United States Geological Survey  
North American Datum of 1983 (NAD83)  
World Geodetic System of 1984 (WGS84), Projection and  
1 000-meter grid; Universal Transverse Mercator, Zone 12T  
10 000-foot ticks; Utah Coordinate System of 1983  
(central zone)

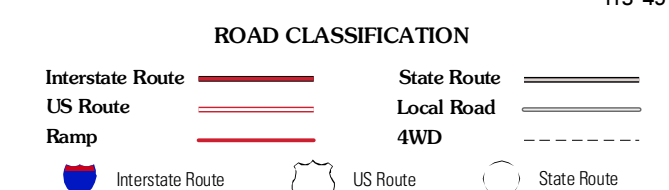
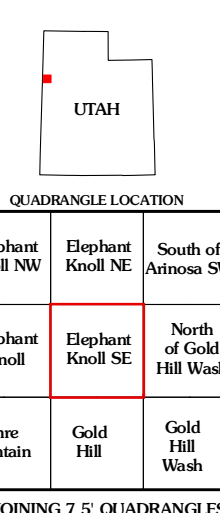
Imagery.....NAIP, June 2009 - July 2009  
Roads.....©2006-2010 Tele Atlas  
Names.....GNIS, 2008  
Hydrography.....National Hydrography Dataset, 2009  
Contours.....National Elevation Dataset, 2002



U.S. National Grid
100,000m Square ID
TK
Grid Zone Designation
12T



CONTOUR INTERVAL 10 FEET  
NORTH AMERICAN VERTICAL DATUM OF 1988  
This map was produced to conform with version 0.5.10 of the  
draft USGS Standards for 7.5-Minute Quadrangle Maps.  
A metadata file associated with this product is draft version 0.5.11



QUADRANGLE LOCATION

Elephant Knoll SW	Elephant Knoll NE	South of Arroyo SW
Elephant Knoll	Elephant Knoll SE	North of Gold Hill Wash
Osage Mountain	Gold Hill	Gold Hill Wash

ADJOINING 7.5 QUADRANGLES