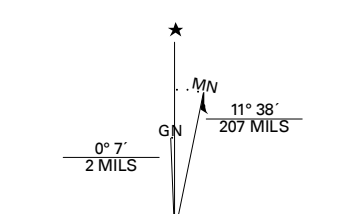
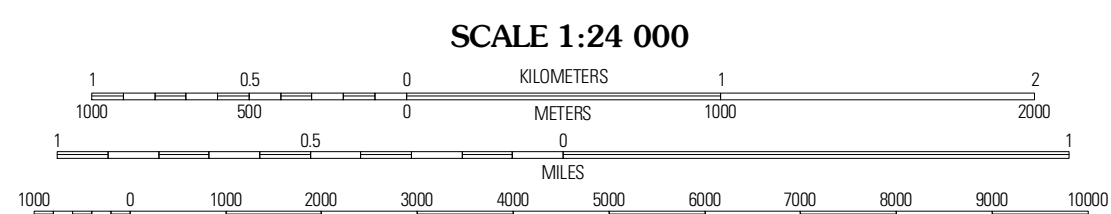


Produced by the United States Geological Survey
North American Datum of 1983 (NAD83)
Roads..... 02006-2010 Tele Atlas
Roads within US Forest Service Lands.....FS Topo Data
with limited Forest Service updates, 2009
Names.....GNIS, 2009
Hydrography.....National Hydrography Dataset, 2009
Contours.....National Elevation Dataset, 2000



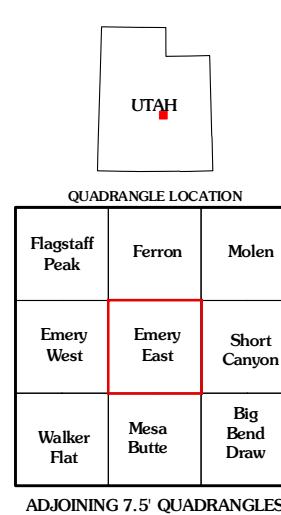
U.S. National Grid	12S
100,000m Square ID	VJ
Grid Zone Designation	12S



SCALE 1:24 000

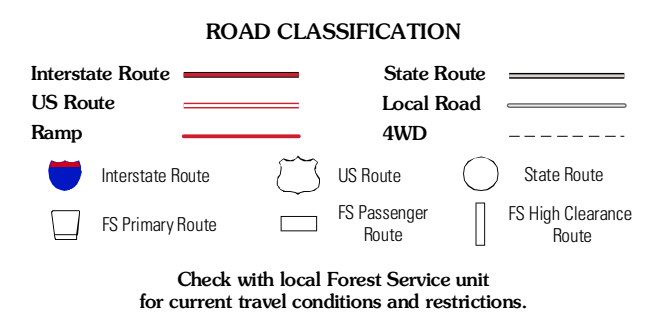
CONTOUR INTERVAL 20 FEET
NORTH AMERICAN VERTICAL DATUM OF 1988

This map was produced to conform with version 0.5.10 of the draft USGS Standards for 7.5-Minute Quadrangle Maps. A metadata file associated with this product is draft version 0.5.13



Flagstaff Peak	Ferron	Molen
Emery West	Emery East	Short Canyon
Walker Flat	Mesa Butte	Big Bend Draw

ADJOINING 7.5' QUADRANGLES



Check with local Forest Service unit for current travel conditions and restrictions.

EMERY EAST, UT
2011